

CITY OF NORTHAMPTON
MASSACHUSETTS

In the Year Two Thousand and Nineteen

Upon the Recommendation of the Mayor

19.149 An Ordinance to Rezone 37 Parcels from GI to OI and Portions of Two Parcels from GI to FFR

An Ordinance of the City of Northampton, Massachusetts, providing that Chapter 350 §3.4 Code of Ordinances, City of Northampton, Massachusetts, be amended by modifying the zoning map of said code to rezone 37 parcels from General Industrial (GI) to Office Industrial (OI) and two City-owned parcels from GI to Farms Forest Rivers (FFR).

ORDINANCE

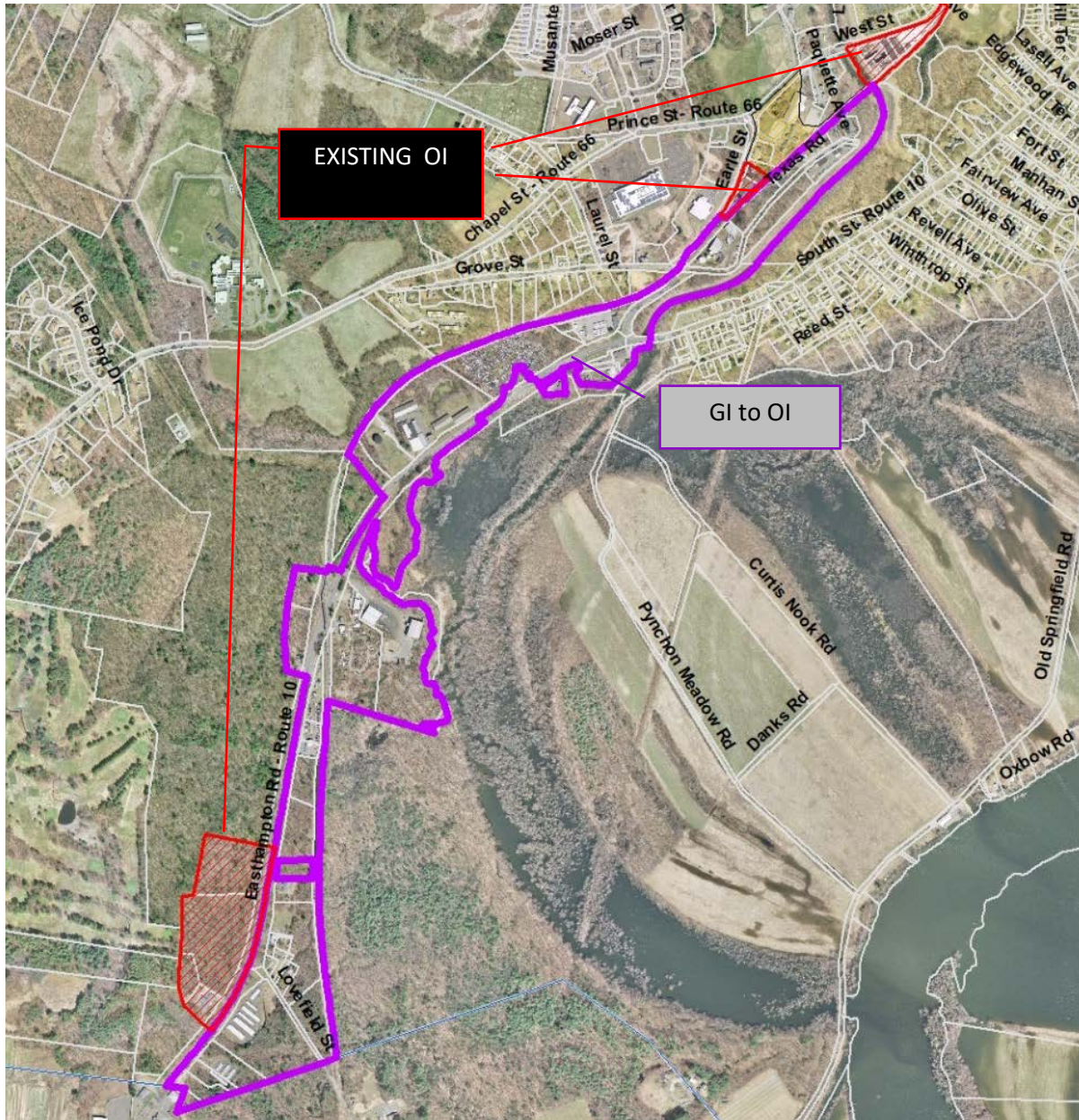
Be it ordained by the City Council of the City of Northampton, in City Council assembled, as follows:

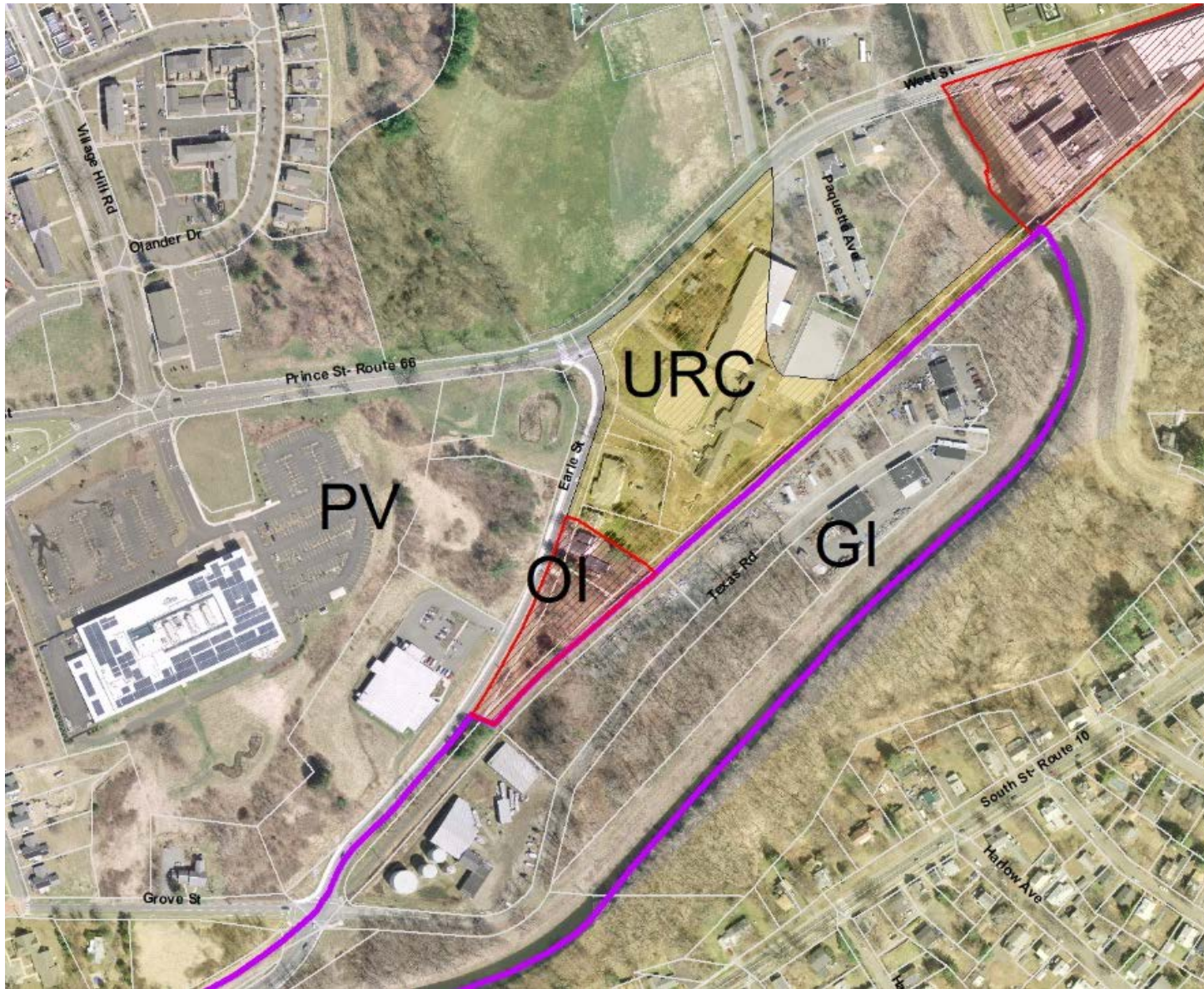
- A. Modify the City Zoning Map to rezone the following 37 parcels from General Industrial to Office Industrial:

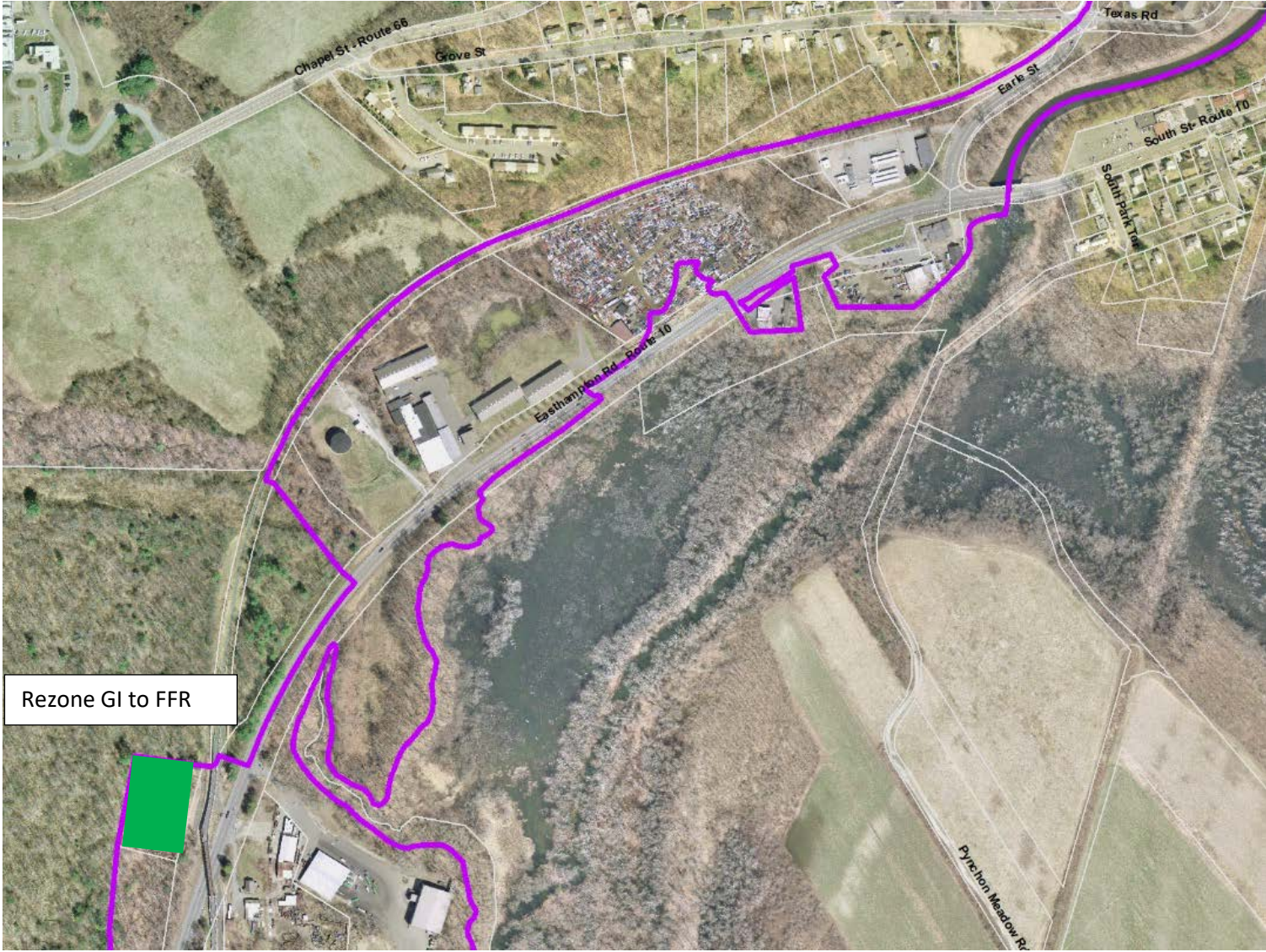
44 -033	51 -011
38A-068	44 -040
38B-012	44 -056
38B-320	44 -087
51 -017	44 -044
51 -010	38C-077
51 -014	38A-067
51 -015	37 -064
51 -016	37 -061
38C-015	37 -063
38C-081	38C-013
38C-080	44 -115
44 -035	38B-010
44 -060	38B-011
38C-012	44 -028
44 -037	Portion of 45-10
44 -132	
44 -036	
44 -034	
44 -043	

- B. Modify the City Zoning Map to rezone a portion of Map 37-49 & 44-39 from General Industrial to Farms Forest Rivers (FFR)

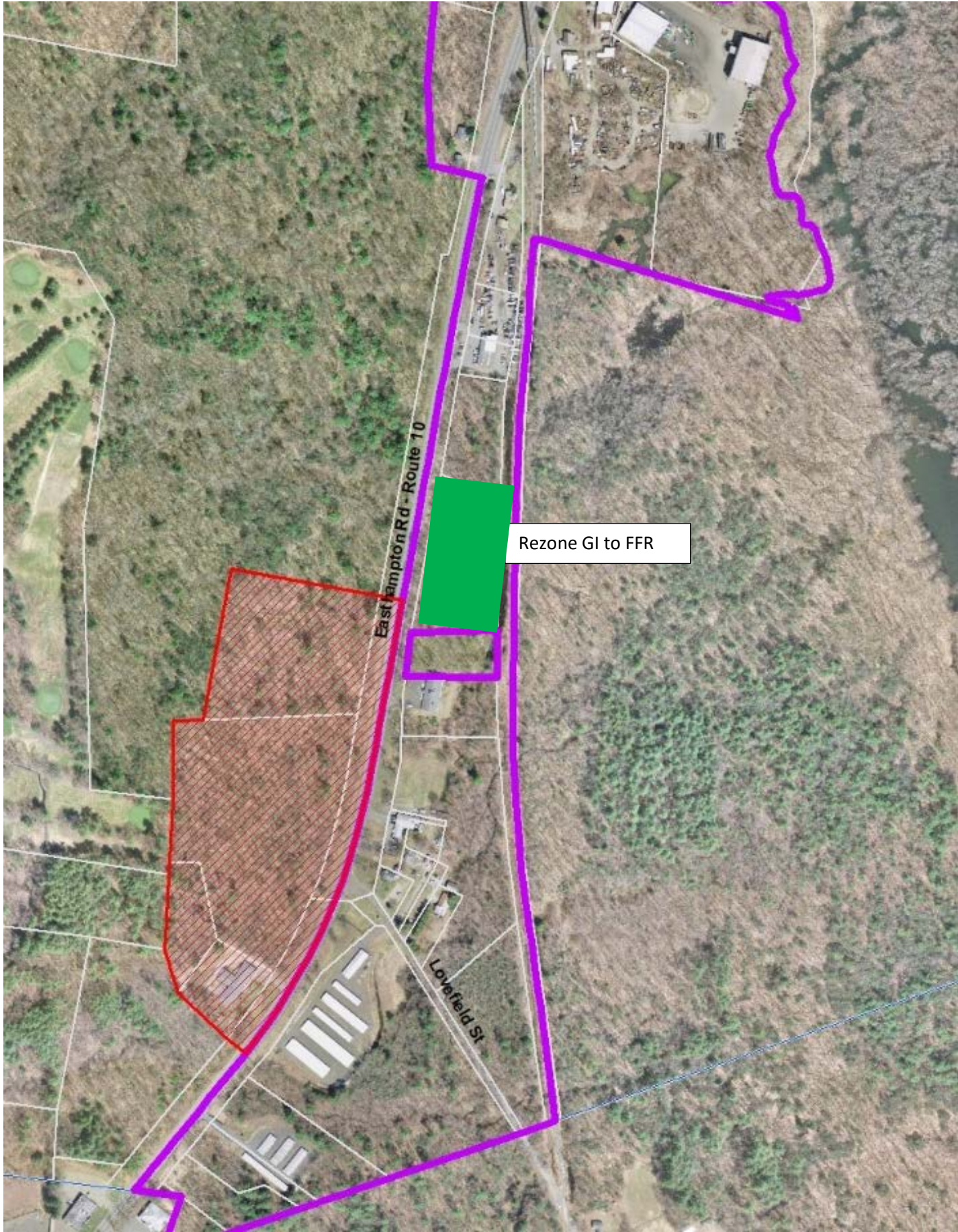
As shown on the maps below:







Rezone GI to FFR



Rezone GI to FFR

East Hampton Rd - Route 10

Lovefield St