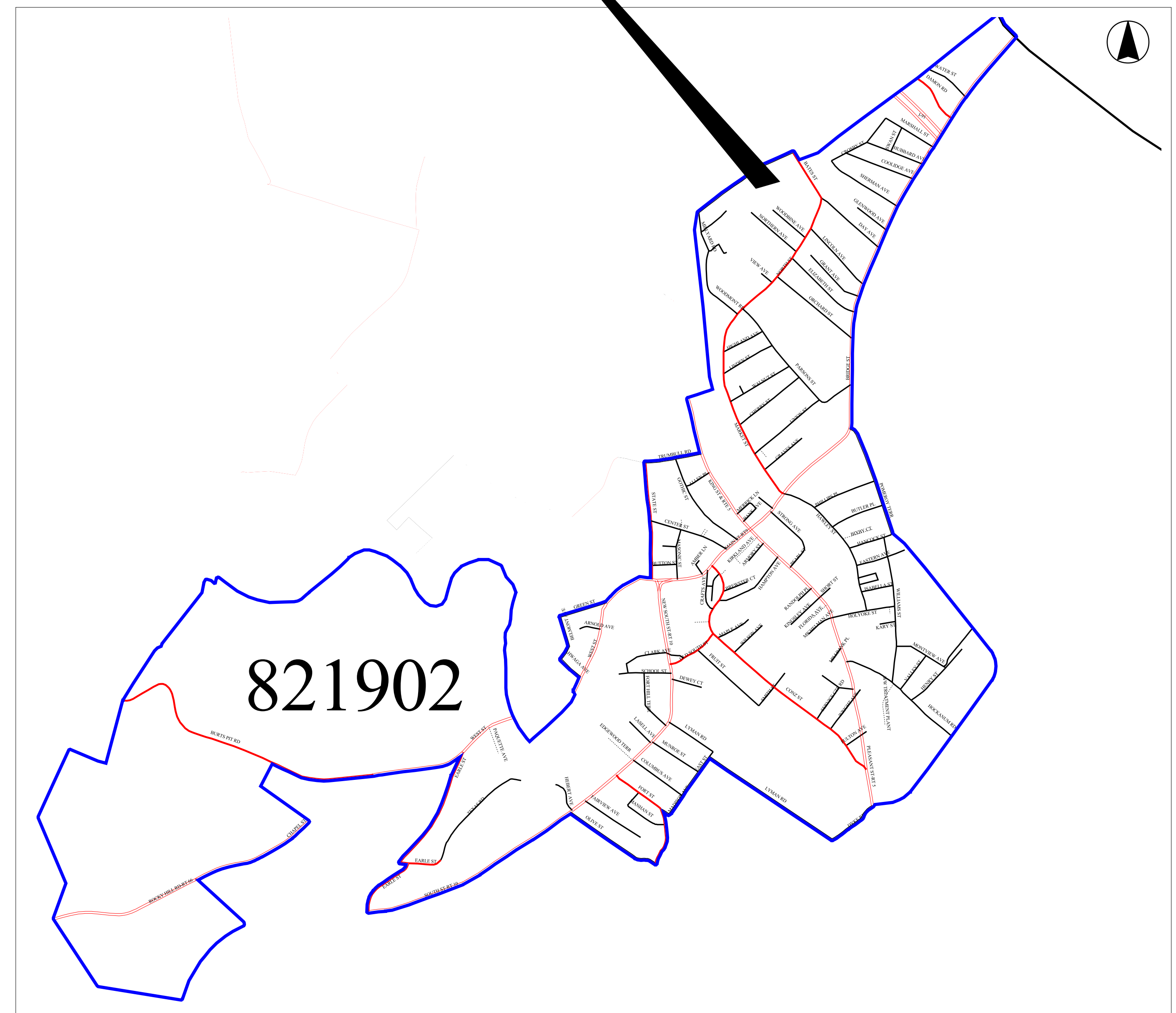
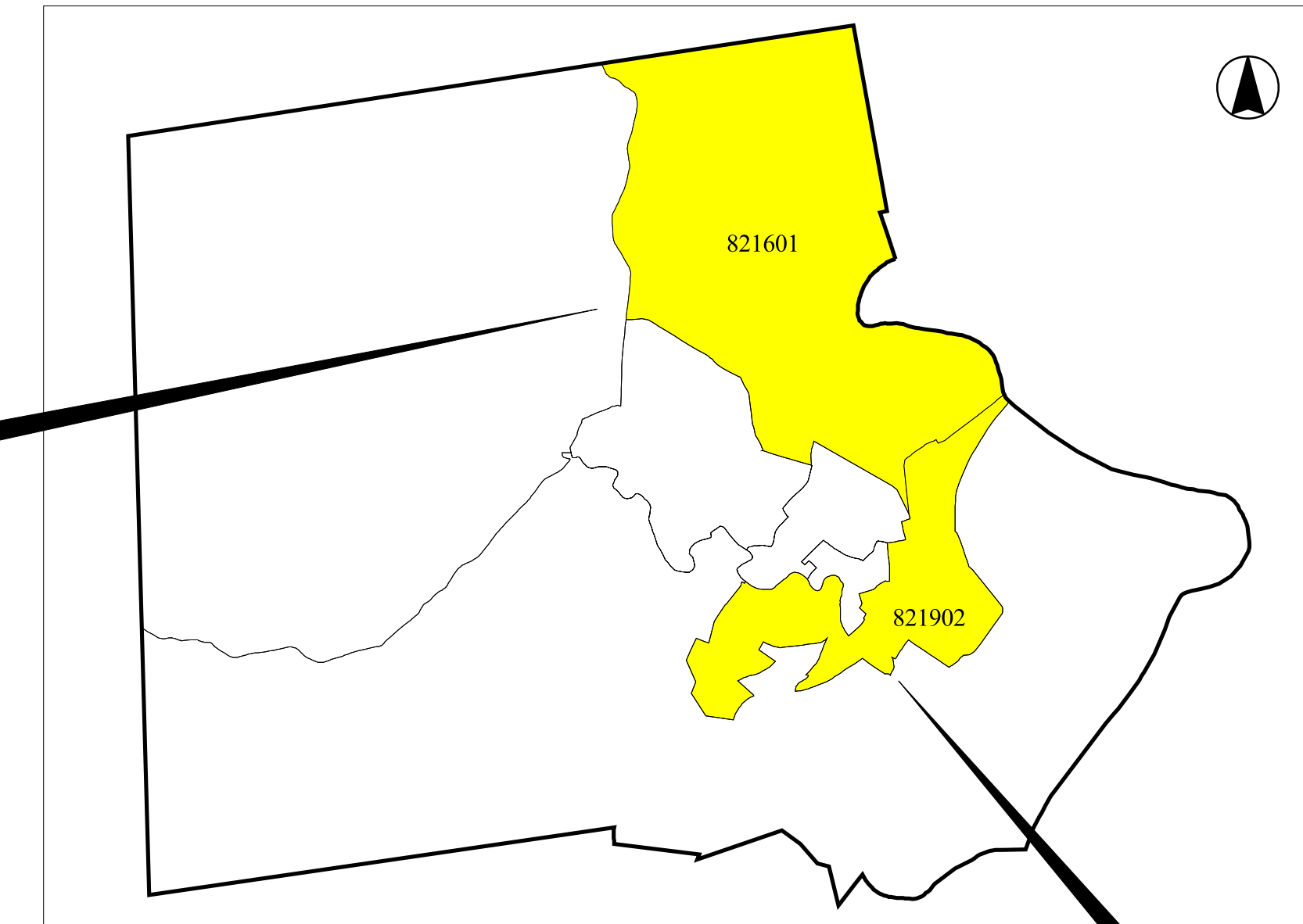
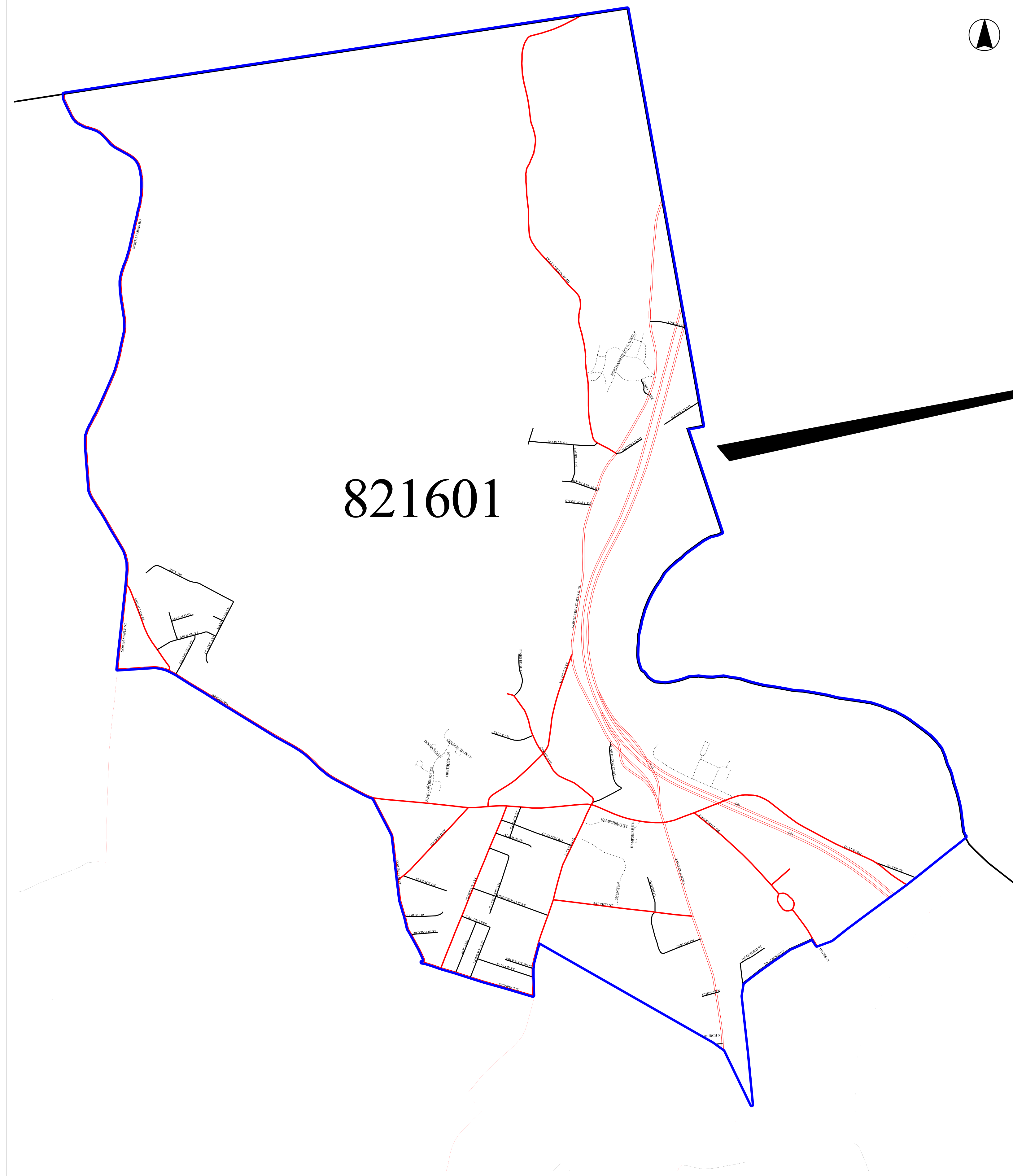


# City of Northampton

## - New Market Tax Credit Eligible Census Tracts -



Projection: MassSPC (NAD83)

Data Sources:

Eligible Census Tracts  
U.S. Department of the Treasury  
Community Development Financial Institutes Fund

Streets  
City of Northampton GIS

Census Tract Geometry  
City of Northampton GIS  
Derived from TIGER files  
U.S. Census Bureau,  
2000 Census of Population and Housing,  
Summary File 3: Technical Documentation, 2002.

N.B. Use caution interpreting regions adjacent to inter-tract boundaries. Geometry derived from TIGER data is subject to error when converted for overlay on non-TIGER data.



Date: 16-Jun-2005  
Author: jt  
Revision: 0  
File: z:\projects\public\demographics\census2000\mmtc\_eligible.apr