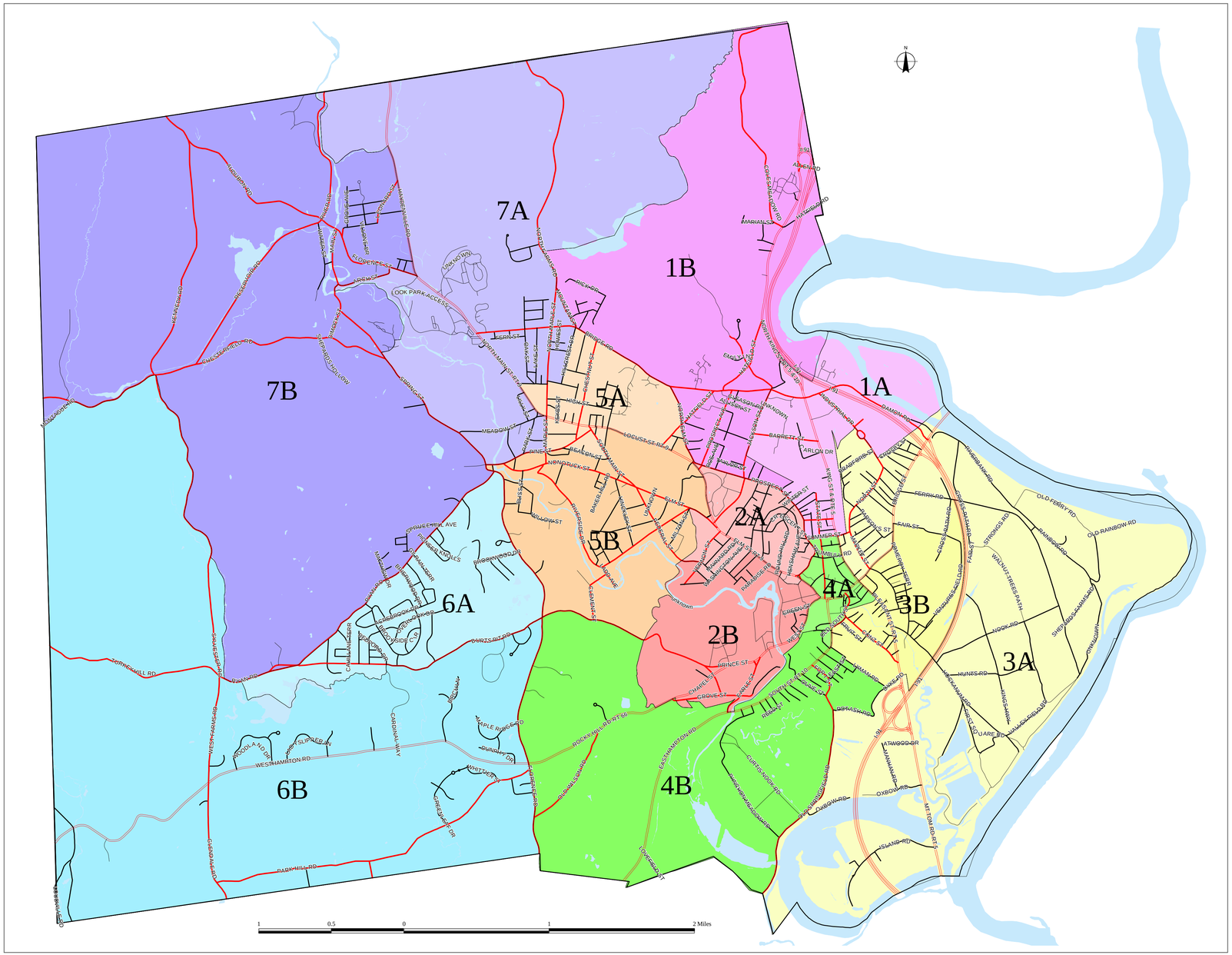

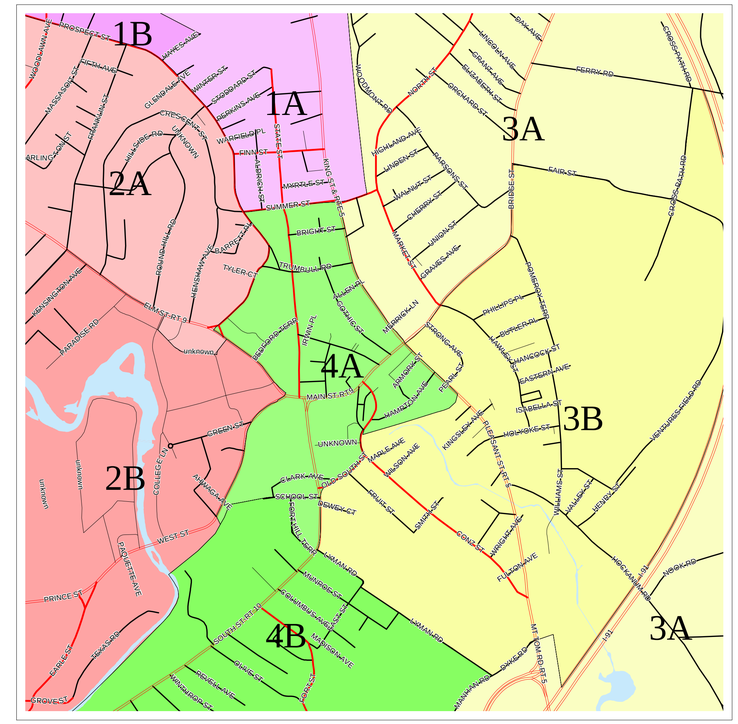

Downtown Northampton

Ward/ Precinct	Census 2010 Population	Persons Per Acre
1A	2024	3.19
1B	2073	1.04
2A	2139	7.48
2B	2135	3.66
3A	2113	0.69
3B	2090	4.89
4A	1952	15.84
4B	2036	1.07
5A	2023	5.70
5B	1954	2.18
6A	2044	2.71
6B	1983	0.44
7A	1946	0.73
7B	2037	0.43

Wards and Precincts
of the
City of Northampton

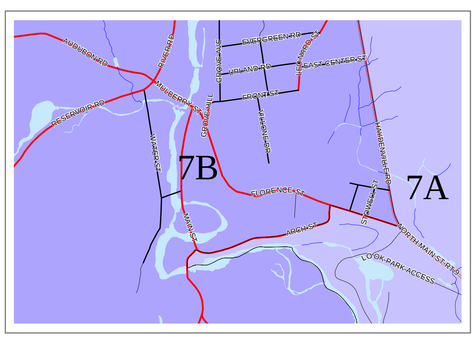

Leeds

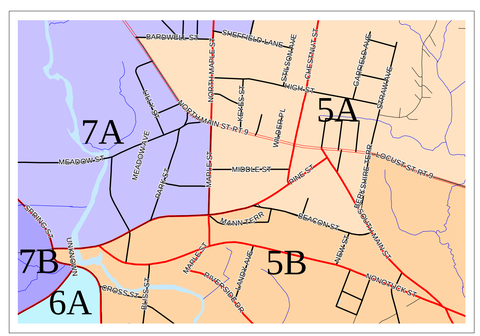

Florence Center

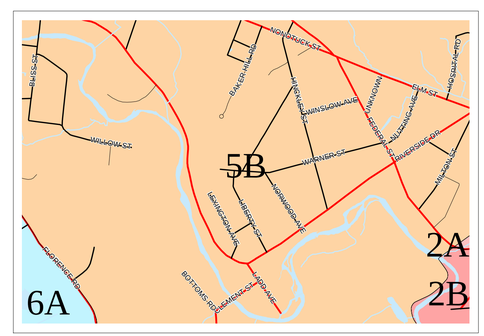

Baystate

This map is not for conveyances.
It contains errors and discrepancies.
It is intended for general reference purposes only.
The spatial data are NOT survey-quality.
Individuals requiring an authoritative determination of a ward or precinct boundary should refer to the legal written description, a copy of which is available from the City Clerk.

Effective: 01 January 2012

www.NorthamptonMA.gov

City of Northampton, Massachusetts
Year 2010 Ward 1

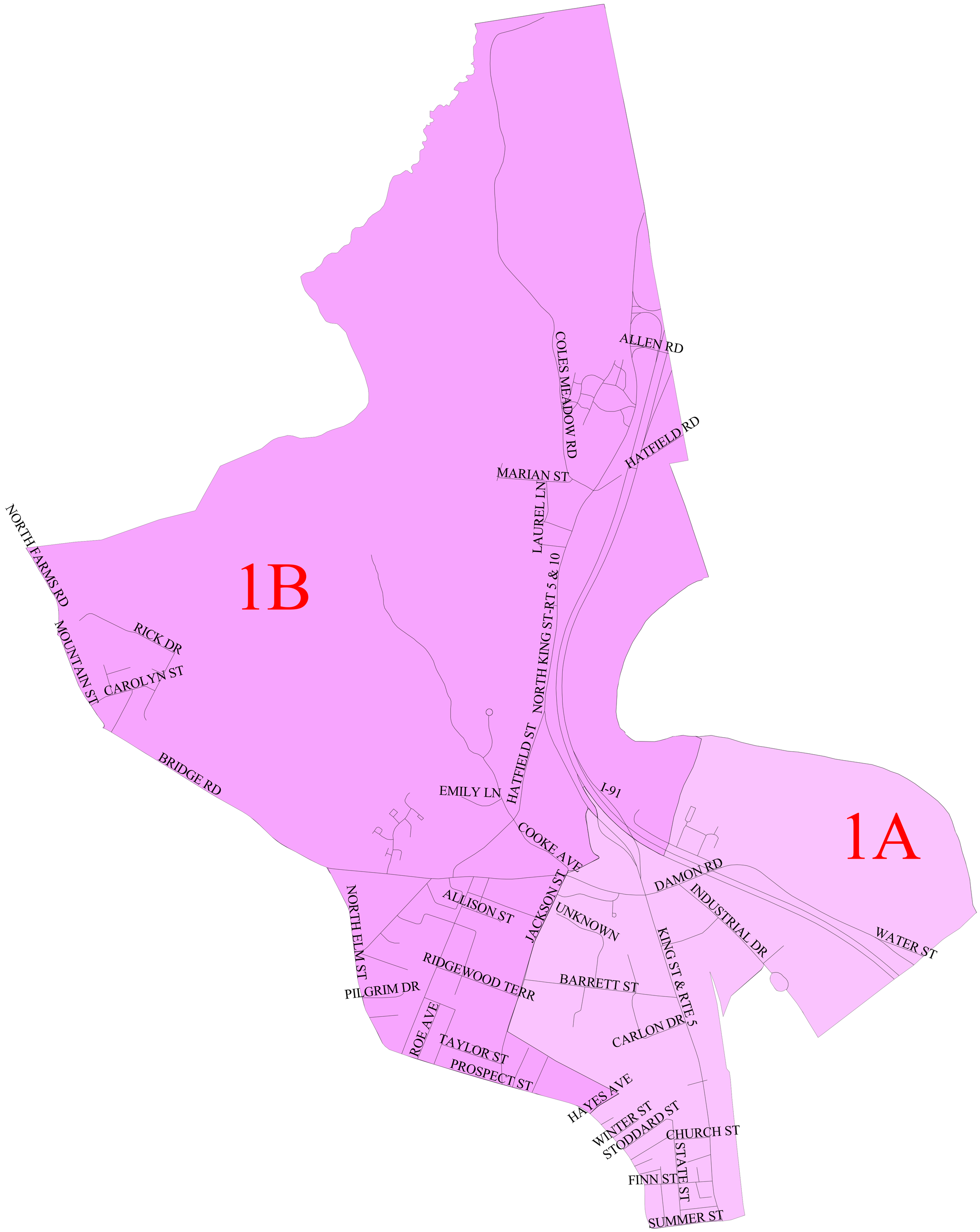

2000 0 2000 4000 6000 8000 10000 Feet

Date: 29-Nov-2011
Author: jt
Revision: 0
File: z:\projects\public\demographics\voterwards\wards2010.apr

City of Northampton, Massachusetts
Year 2010 Ward 2

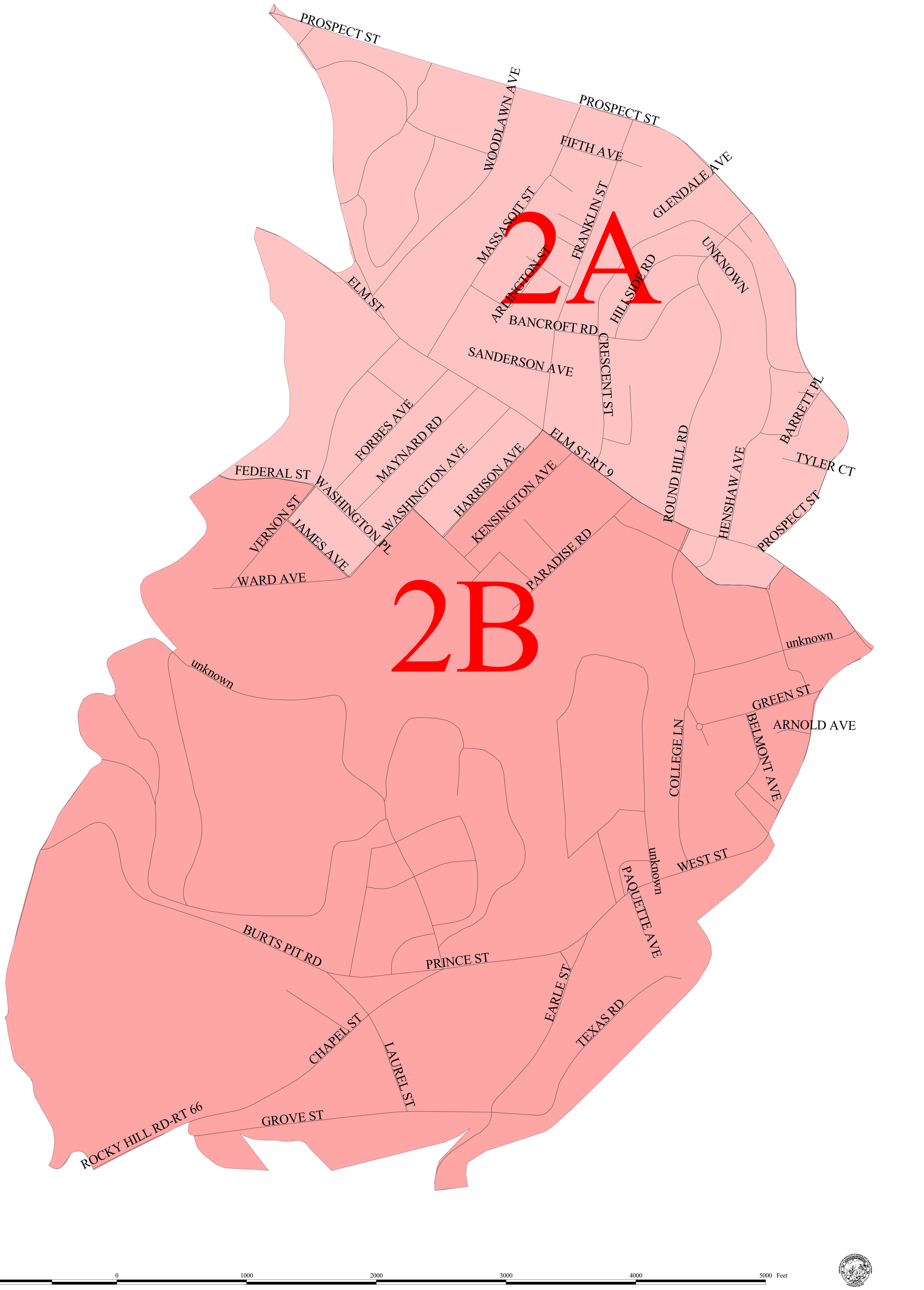

City of Northampton, Massachusetts
Year 2010 Ward 3

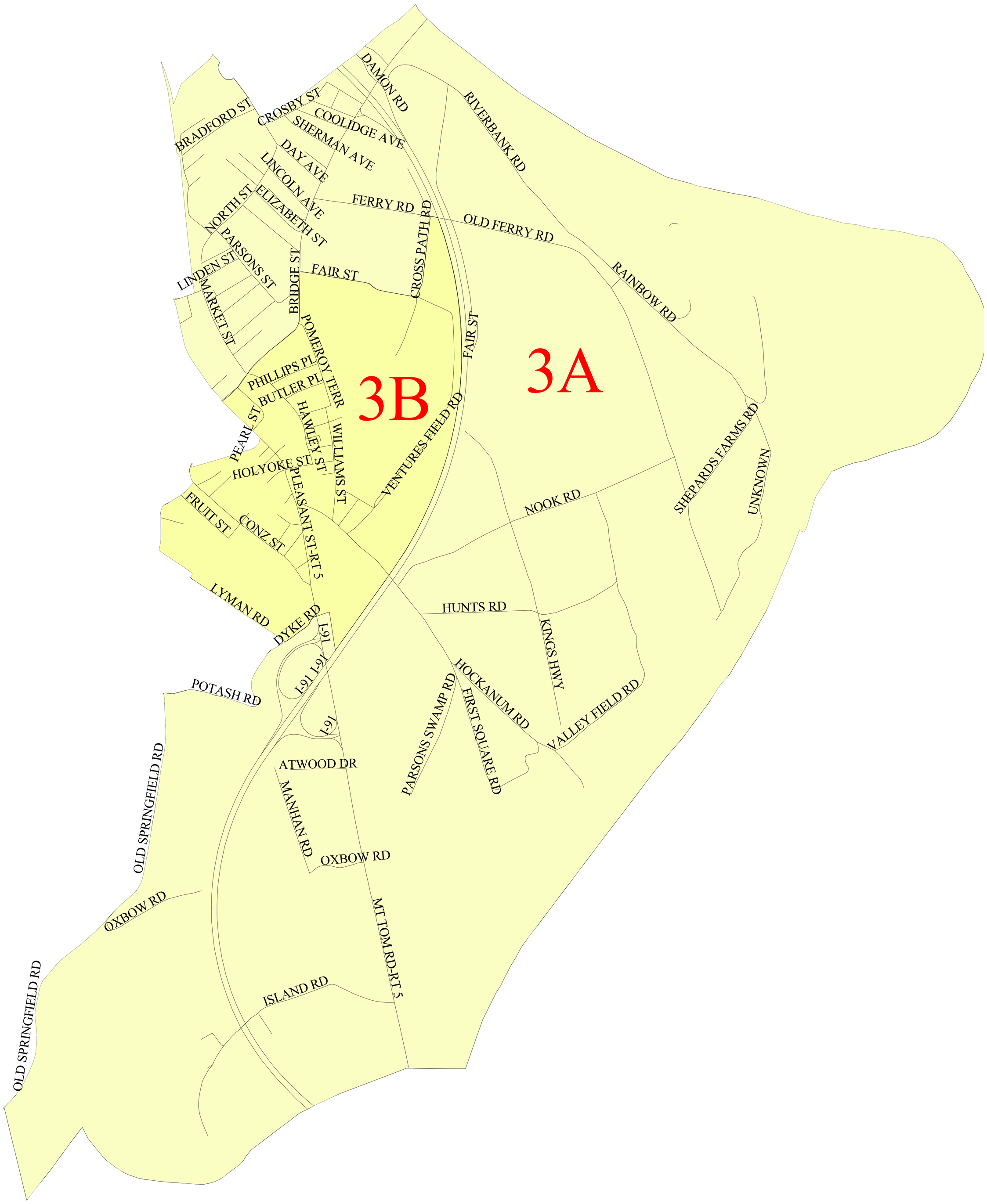

2000 0 2000 4000 6000 8000 10000 Feet

Date: 29-Nov-2011
Author: jt
Revision: 0
File: z:\projects\public\demographics\voterwards\wards2010.apr

City of Northampton, Massachusetts
Year 2010 Ward 4

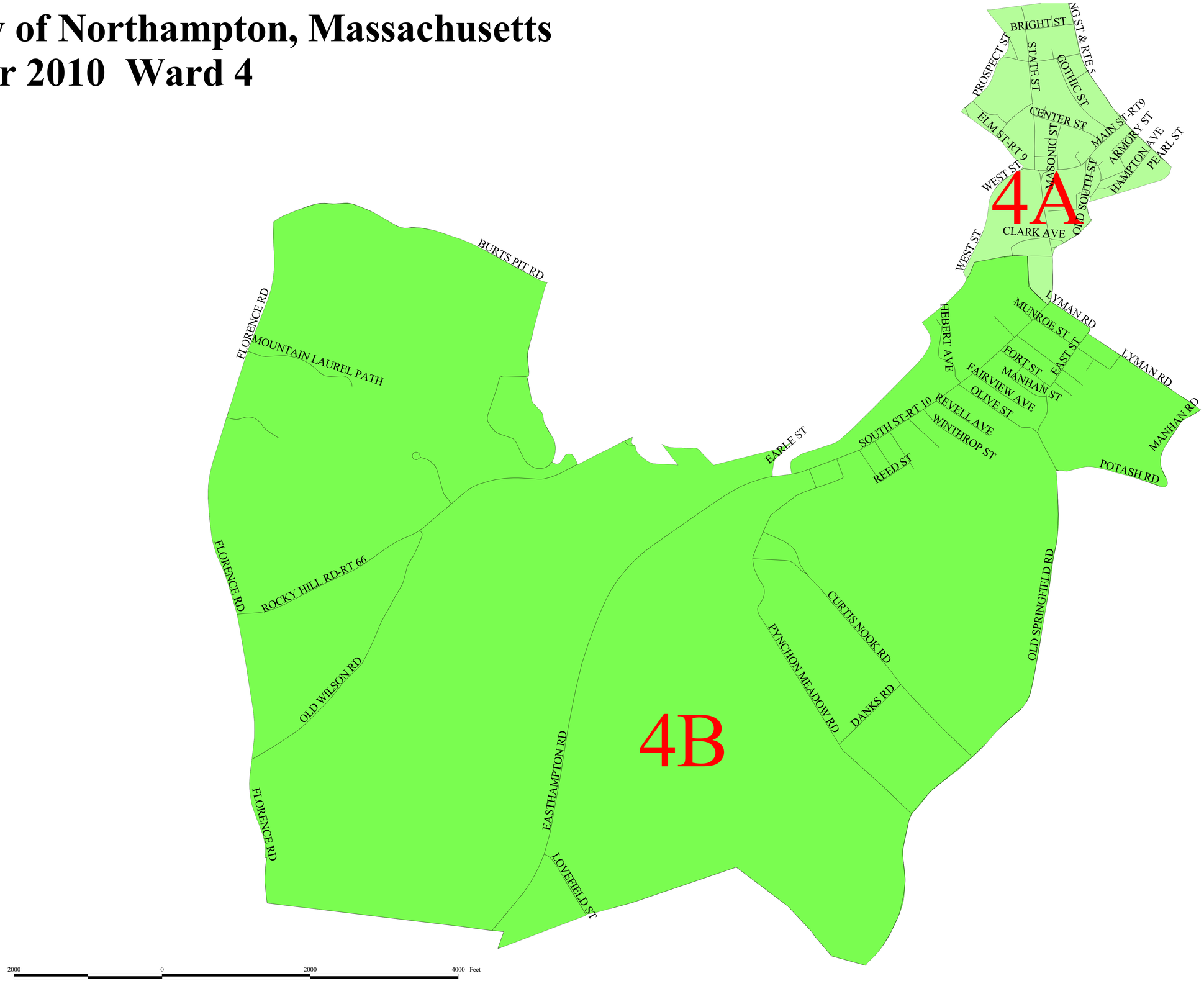

Date: 29-Nov-2011
Author: jl
Revision: 0
File: z:\projects\public\demographics\
voterwardswards2010.apr

City of Northampton, Massachusetts
Year 2010 Ward 5

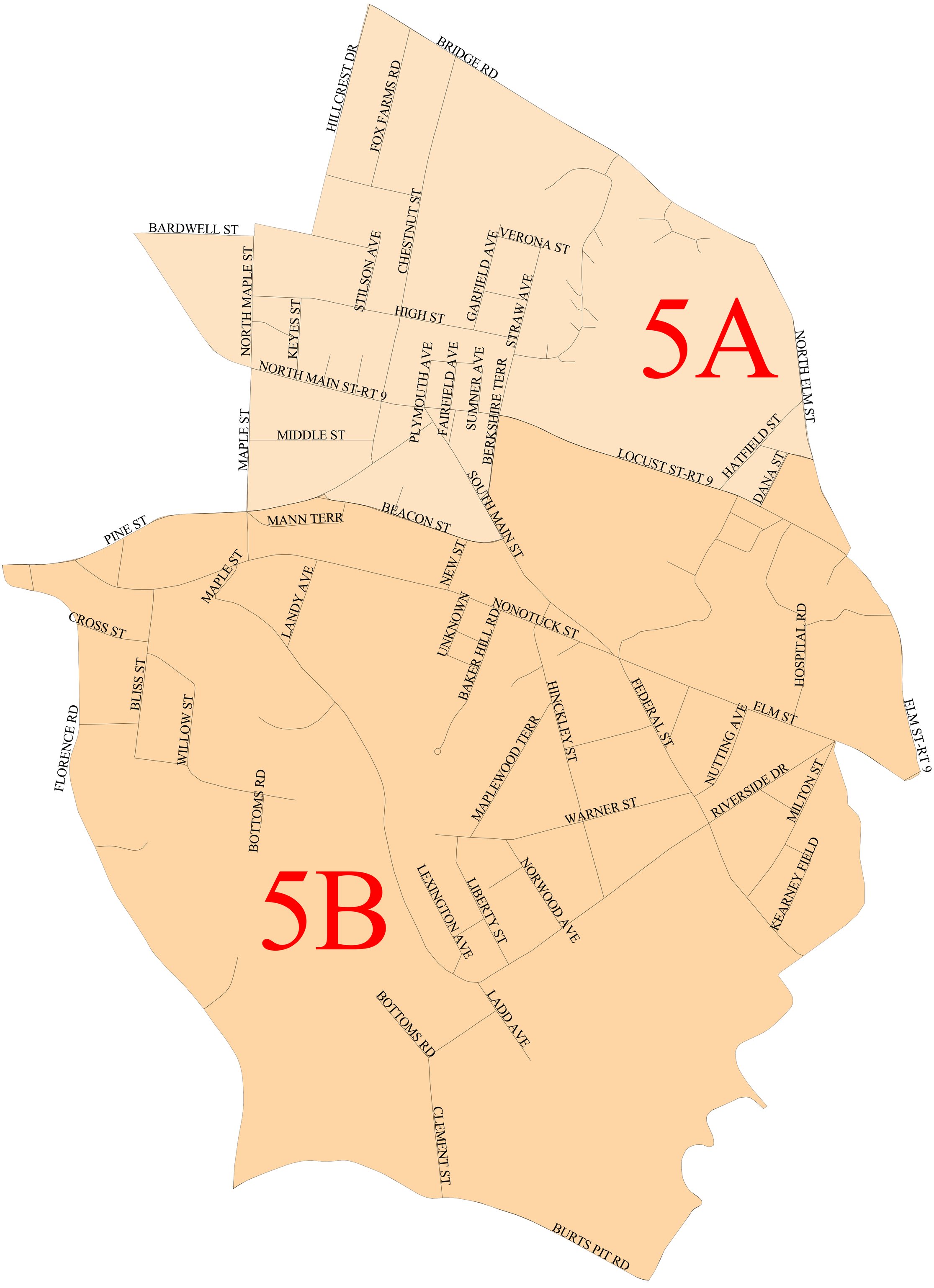

Date: 29-Nov-2011
Author: jt
Revision: 0
File: z:\projects\public\demographics\voterwards\wards2010.apr

City of Northampton, Massachusetts
Year 2010 Ward 6

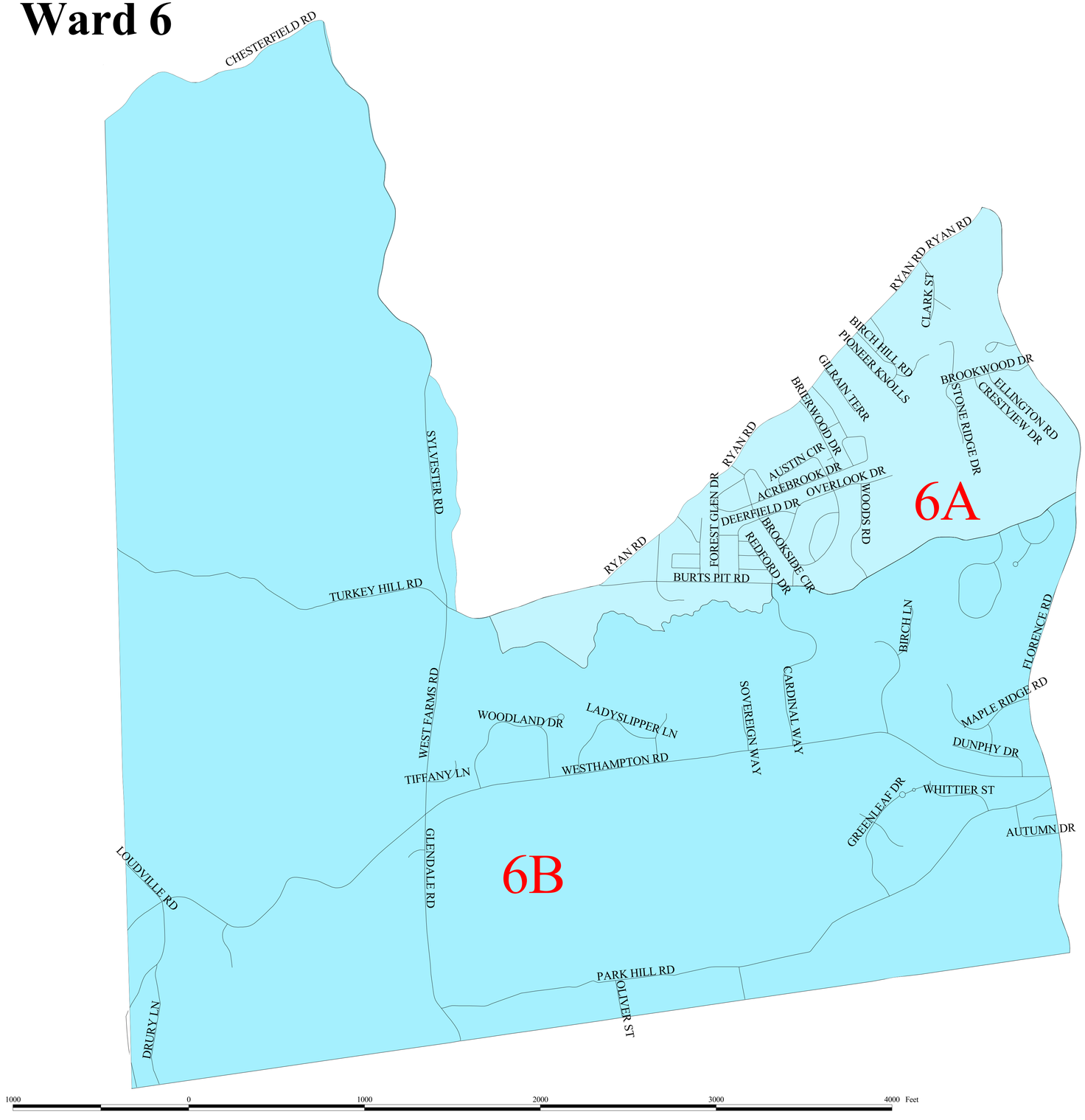

Date: 29-Nov-2011
Author: jt
Revision: 0
File: z:\projects\public\demographics\
voterwards\ward2010.apr

City of Northampton, Massachusetts
Year 2010 Ward 7

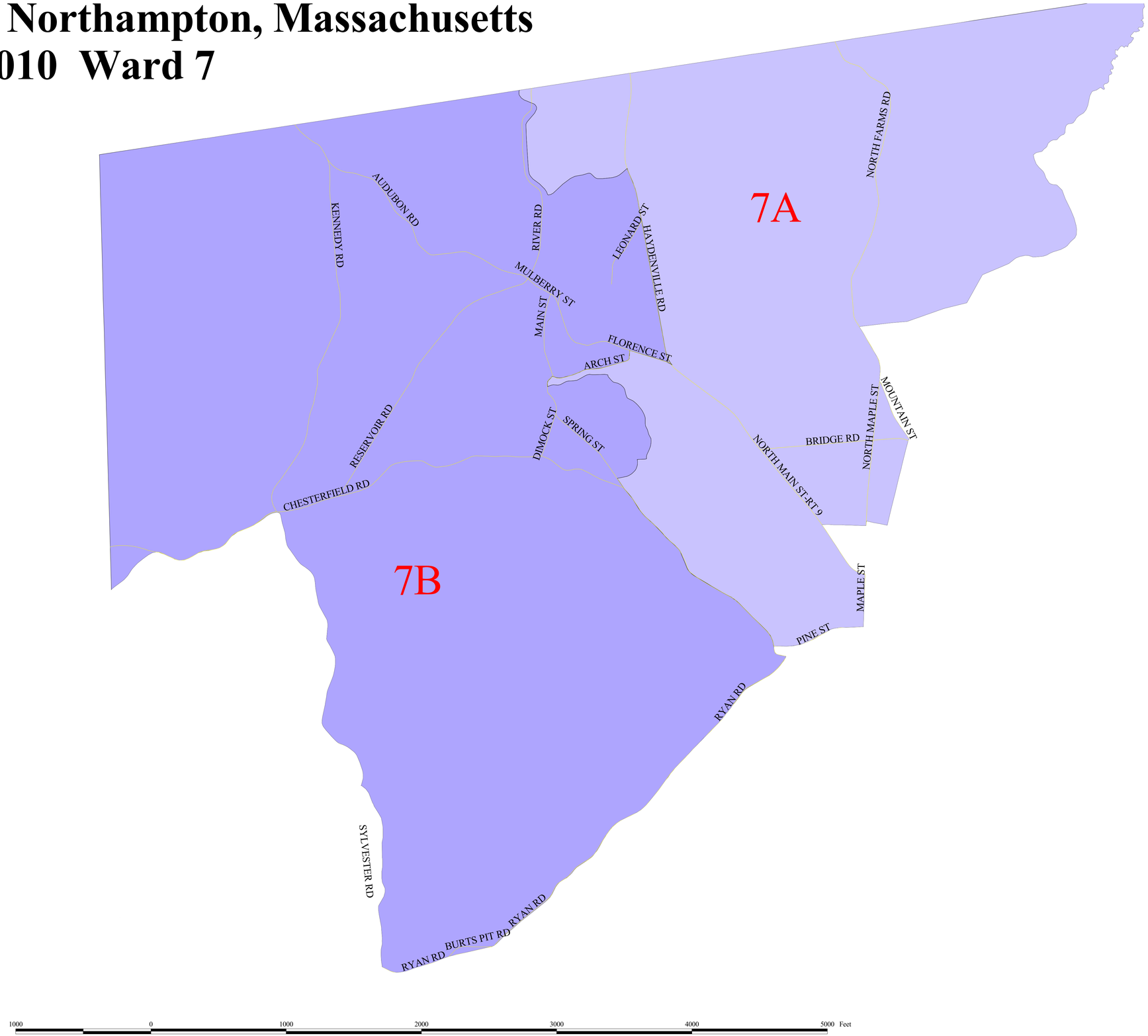

Date: 29-Nov-2011
Author: jz
Revision: 0
File: z:\projects\public\demographics\voterwards\wards2010.apr