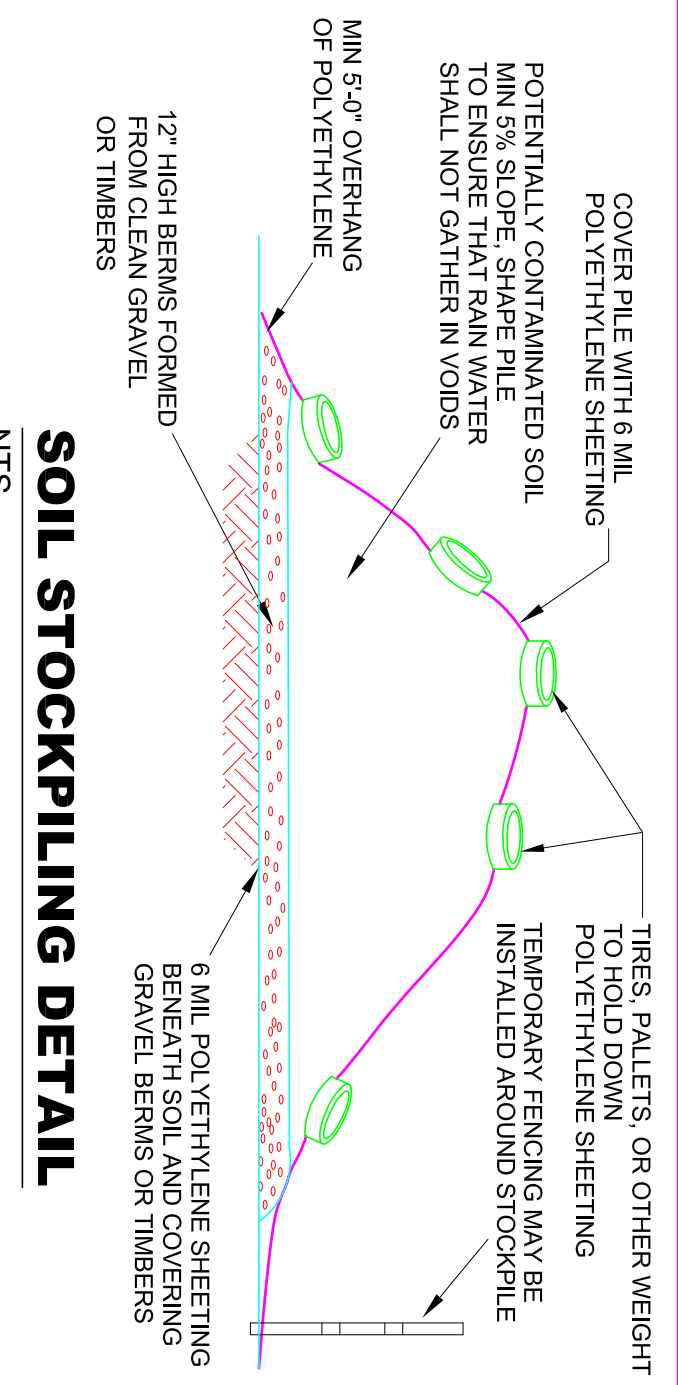
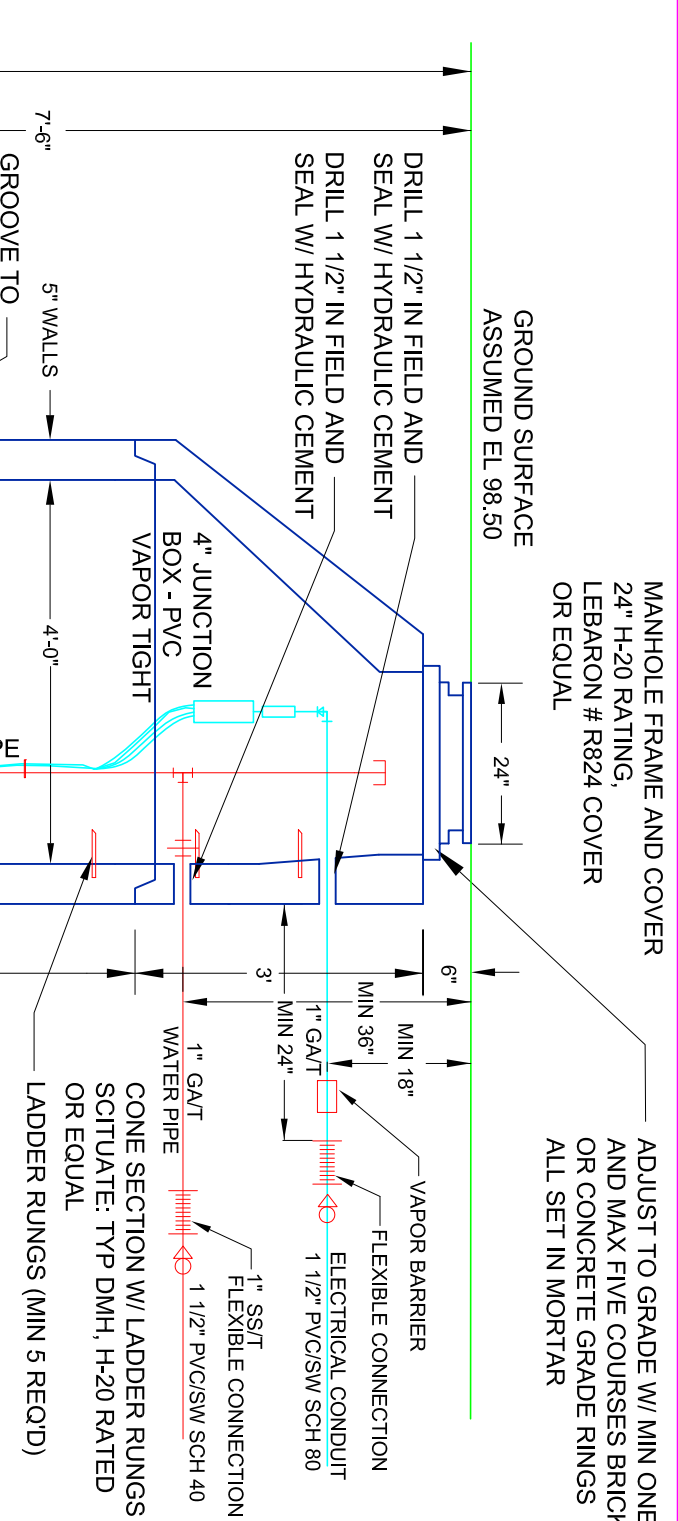


FRENCH DRAIN DETAIL
NTS

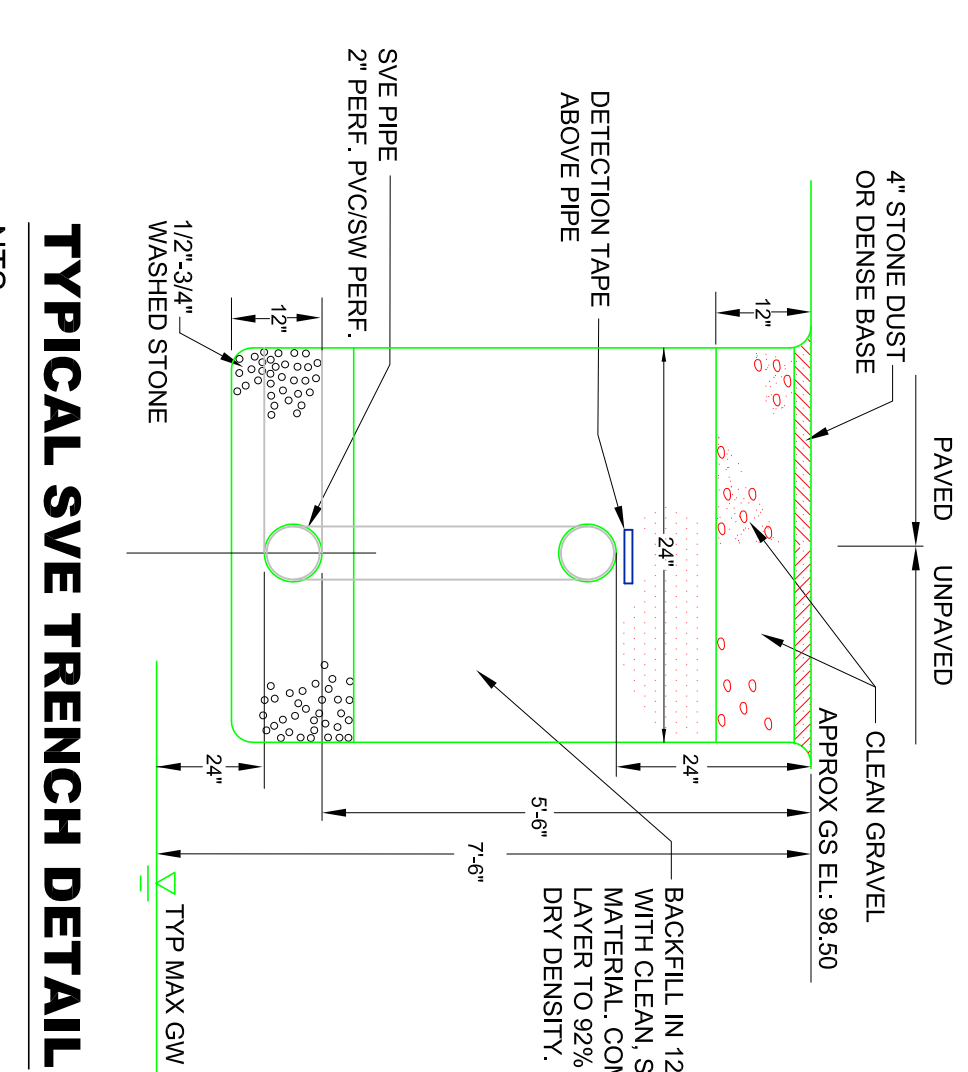
SOIL STOCKPILING DETAIL
NTS



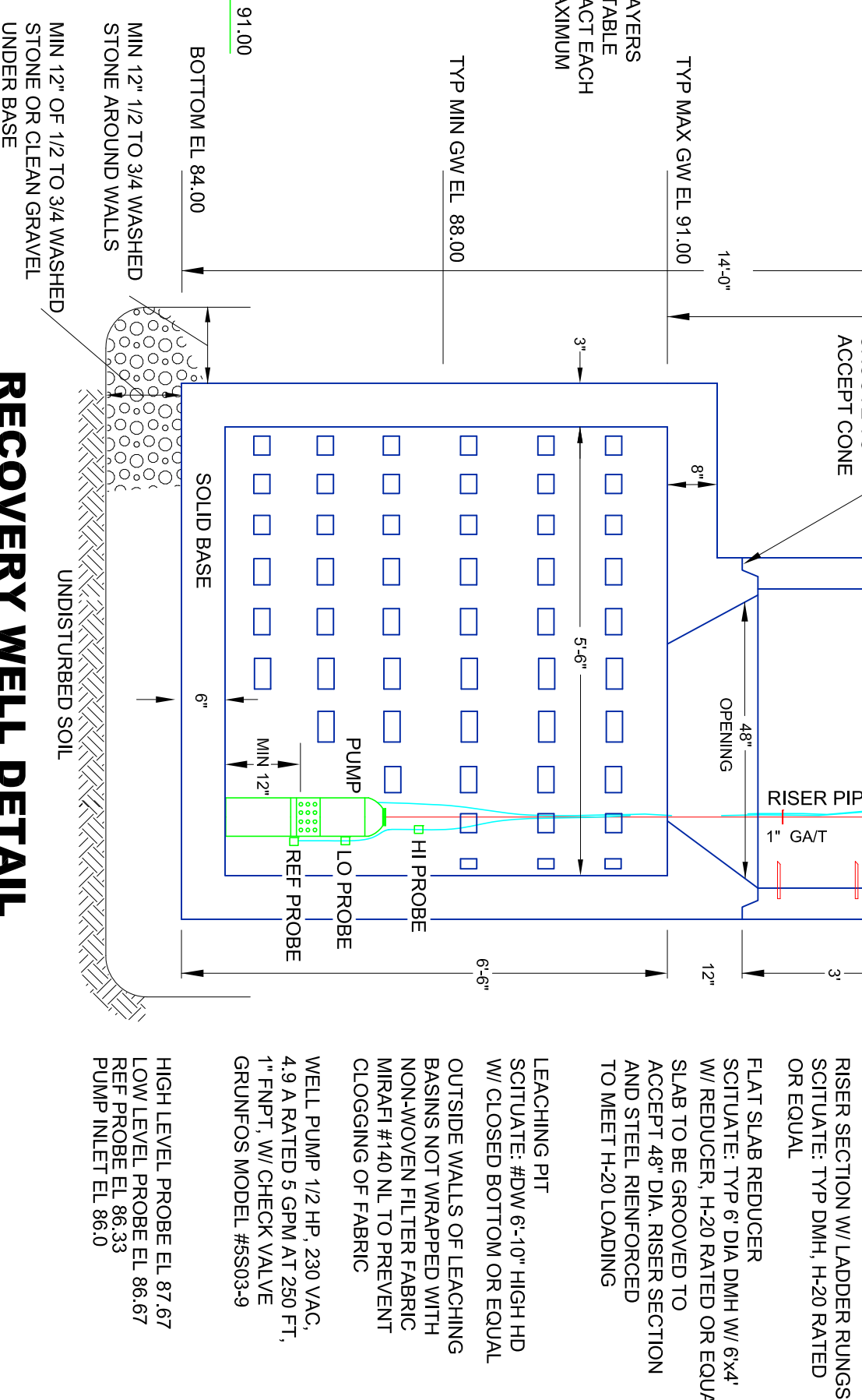
SOIL PROFILE
BASED UPON WELLS MW-4 & MW-9



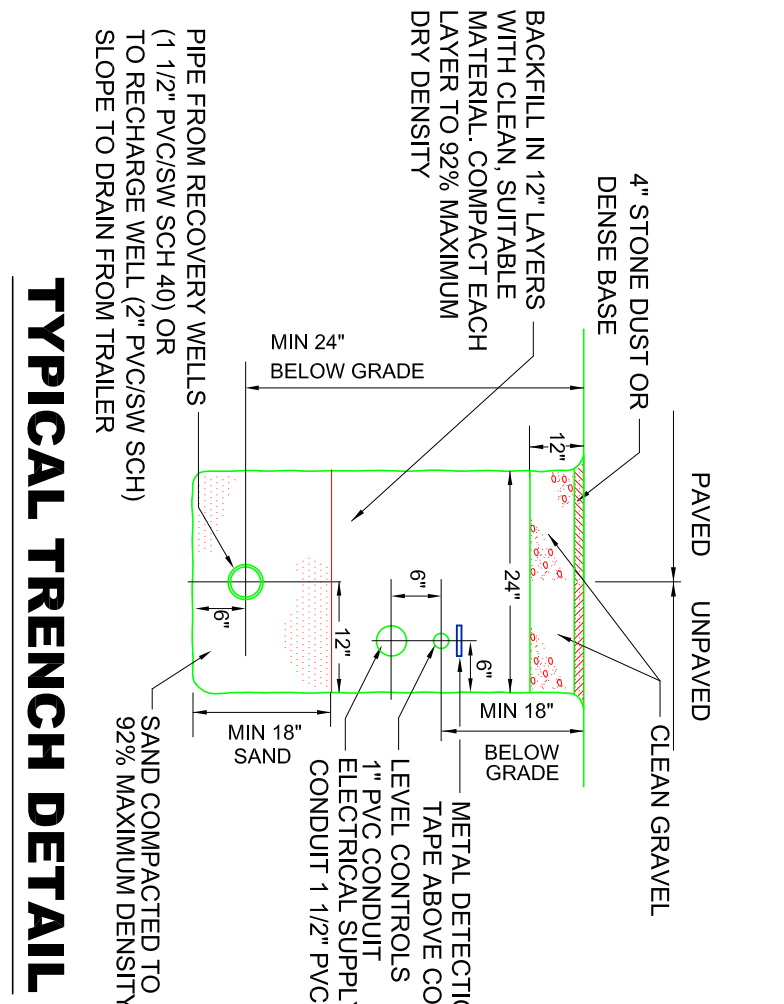
TYPICAL SVE TRENCH DETAIL
NTS



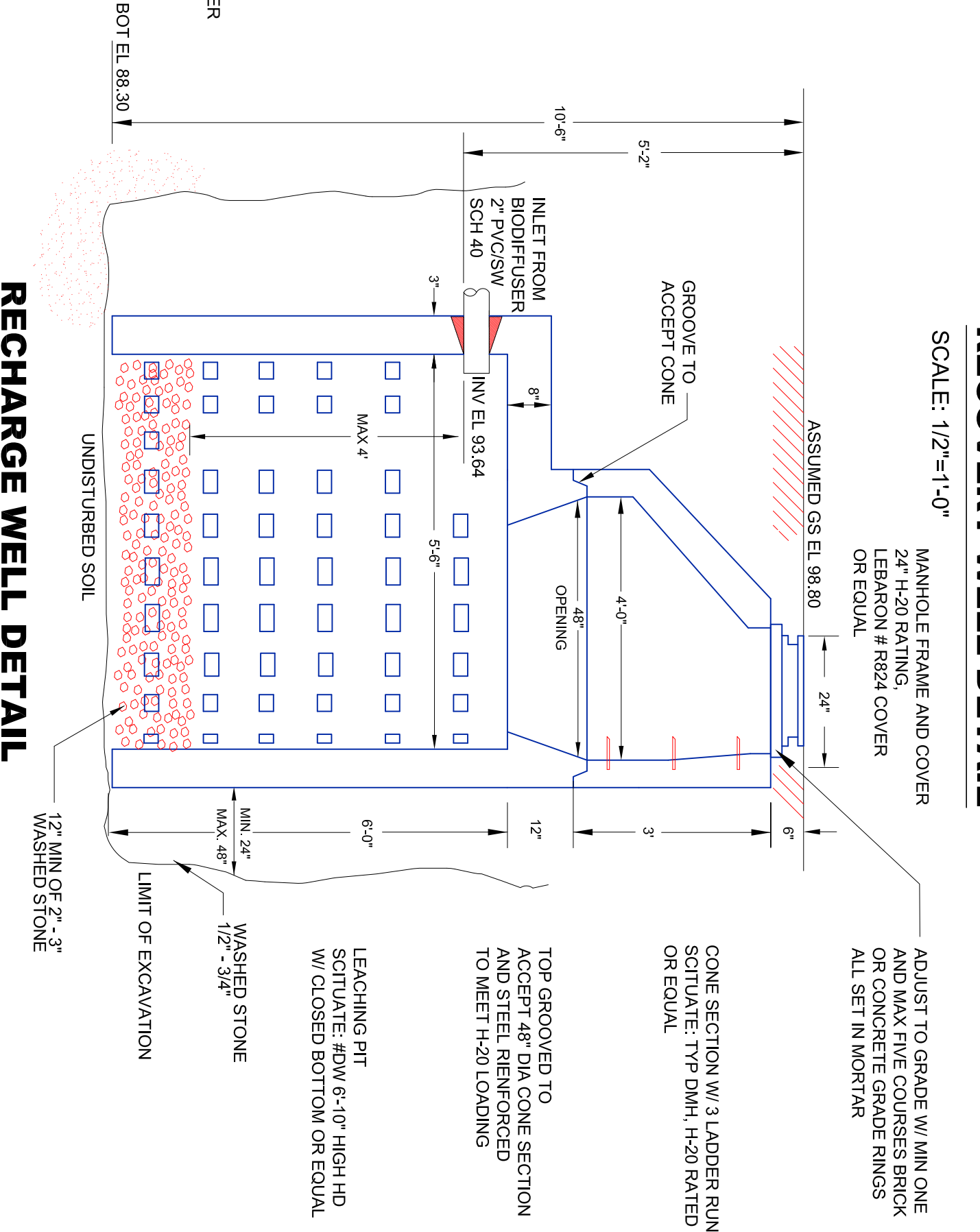
RECOVERY WELL DETAIL
SCALE: 1/2\"/>



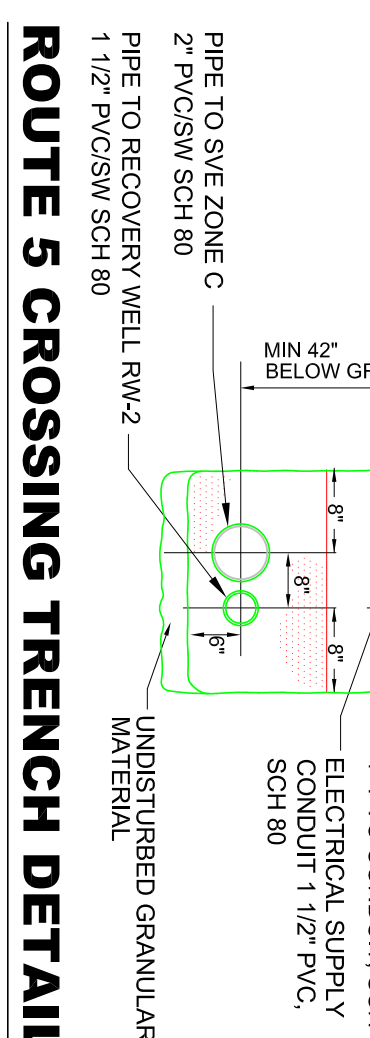
TYPICAL TRENCH DETAIL
NTS



RECHARGE WELL DETAIL
SCALE: 1/2\"/>



ROUTE 5 CROSSING TRENCH DETAIL
NTS



LEGEND



NOTES:

1. ALL LOCATIONS ARE APPROXIMATE.
2. BASED UPON AN AUGUST 1988 PLAN ENTITLED "SITE PLAN WITH UTILITIES AND SOIL BORINGS BY ENVIRONMENTAL COMPLIANCE SERVICES, INC. AND A 2012 LIMITED TRAPEZOIDAL SURVEY ENGINEERING A 21203 TRAPEZOIDAL SURVEY BY PLEASANT JOURNEY, A 4808 TRAPEZOIDAL SURVEY BY ENVIRONMENTAL COMPLIANCE SERVICES, INC. AND A 1980 LIMITED INSTRUMENT SURVEY BY PENNEY ENGINEERING AND A 91908 LIMITED TRAPEZOIDAL SURVEY BY PENNEY ENGINEERING."
3. ALL UNDERGROUND CONDUIT SUBJECT TO VEHICLE LOADS SHALL BE SCHEDULE 80.
4. BUILDING PERMIT AEP-2003-0860 WAS ISSUED FOR THE PAD AND TRAILER ON 4/25/03. THE PERMIT REQUIRES THE PAD TO BE REMOVED AFTER 5. ALL WORK IN ROUTE 5 ROW SHALL MEET TMDH SPECIFICATIONS.

REV 4 9/19/08 **RM-2 AND CROSSING LOCATIONS UPDATED**

REV 3 4/19/05 **PROPOSED ROUTE 5 CROSSING SHOWN**

REV 2 3/23/04 **LOCATION OF MW-8 CORRECTED**

REV 1 9/12/03 **REVISED TO SHOW AS-BUILT CONDITIONS**

TITLE: REMEDIAL ACTION SITE PLAN

PROJECT: FORMER STAB'S SERVICE STATION
459, 480 & 492 PLEASANT STREET
NORTHAMPTON, MA

CLIENT: PLEASANT JOURNEY USED CARS, INC
PENNEY ENGINEERING, INC
Environmental Engineers & Scientists
125 High Street, Westfield, MA 01098 (508) 281-1288

DRAFT

DATE: 4/21/03

PRT. NO. 0203

S-1 OF 2

REMEDIAL PLANS

