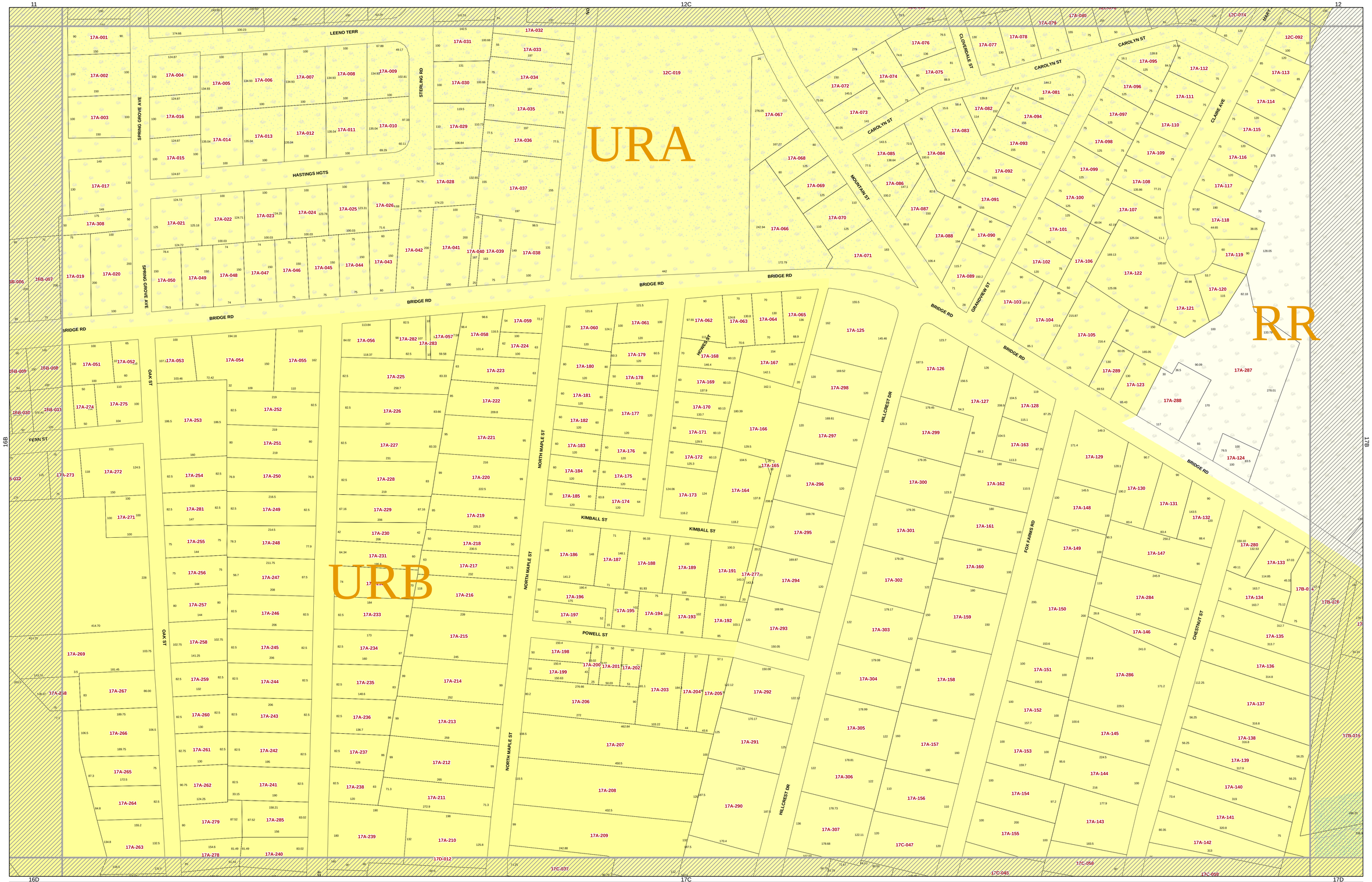

Zoning Districts

CB	Central Business	GI	General Industrial
GB	General Business	M	Medical
HB	Highway Business	SC	Special Conservancy
NB	Neighborhood Business	RR	Rural Residential
PV	Planned Village	SR	Suburban Residential
BP	Business Park	URA	Urban Residential A
SI	Special Industrial	URB	Urban Residential B
		URC	Urban Residential C

Zoning Overlays

FFR	Farms, Forests and Rivers
RI	Rural Incentive
WP	Watershed Protection
WSP	Water Supply Protection

Zoning overlays are superimposed over the other districts shown on the Zoning Map.
Regulations for an overlay district supersede regulations for the underlying district when there are conflicts.

Northampton Assessors and Zoning Map

0 50 100 200 300 400 500 Feet

0 50 100 Meters

N

Projection: Massachusetts State Plane (NAD83)
These maps are not intended for use in conveyances and they contain errors and discrepancies.
Parcel boundaries revision date: 01 January 2006
www.NorthamptonMA.gov **e-mail: CityGIS@NorthamptonMA.gov**

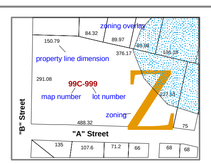

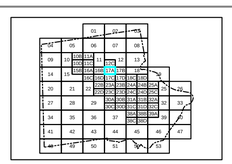

Map Sheet

17A