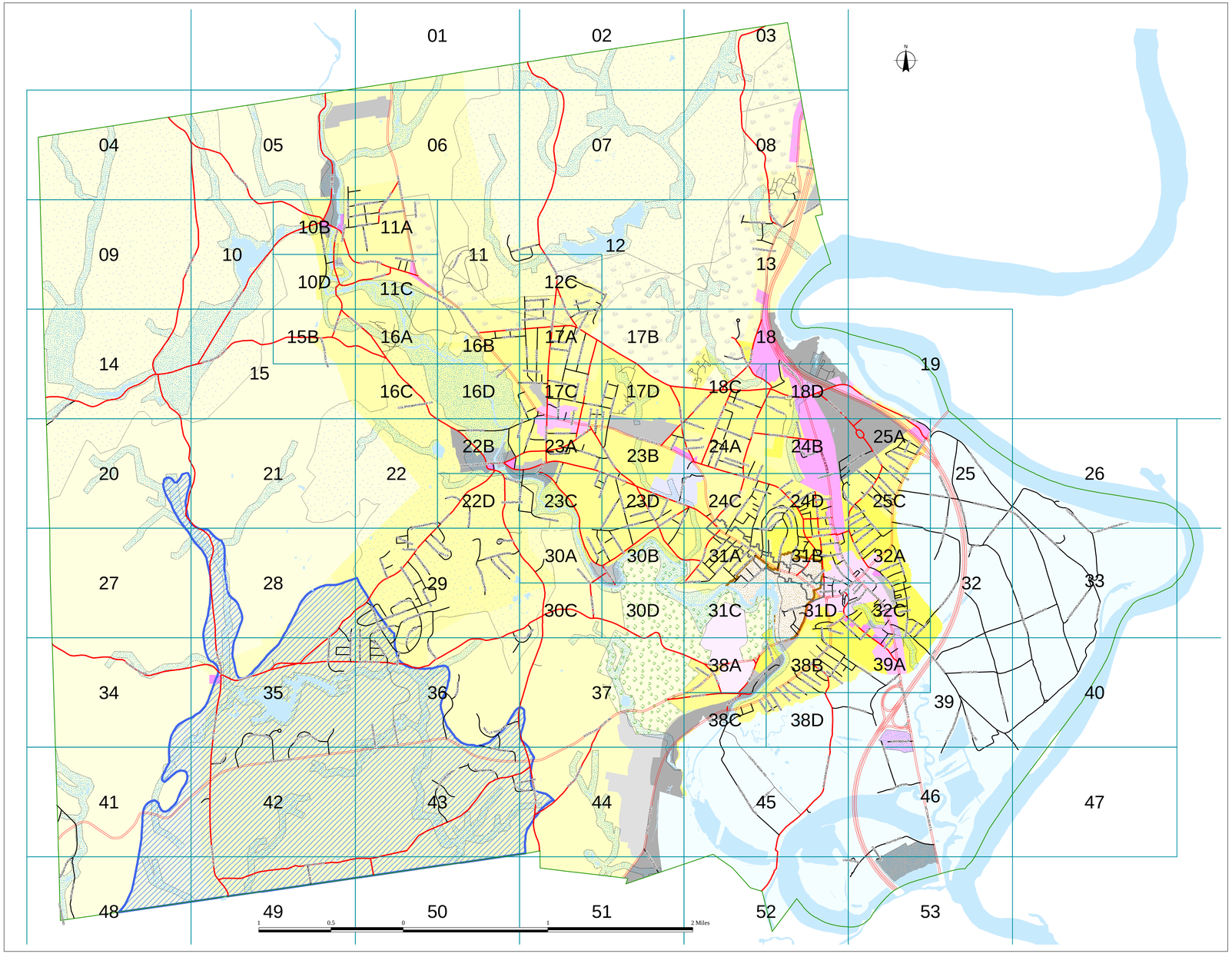

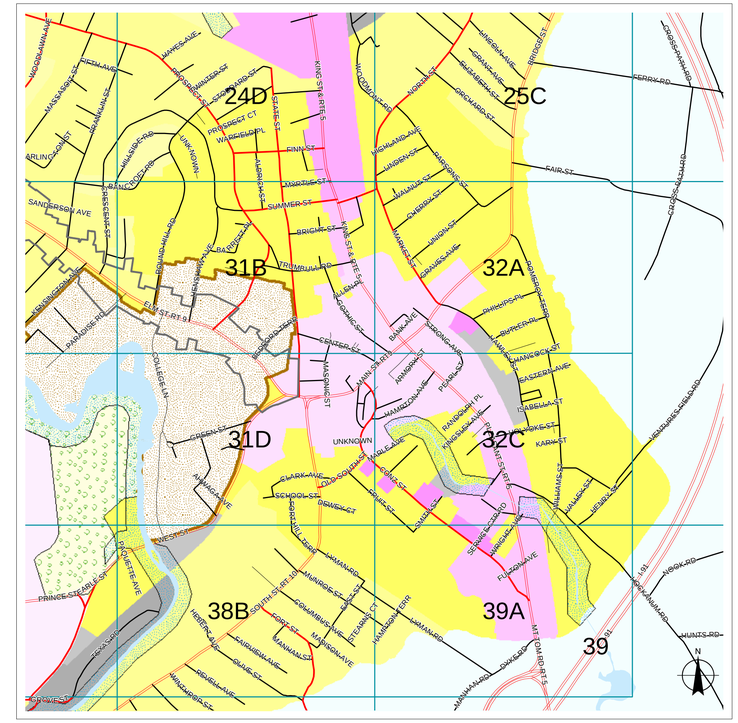

Downtown Northampton

Zoning

- CB - Central Business
- GB - General Business
- HB - Highway Business
- NB - Neighborhood Business
- PV - Planned Village
- BP - Business Park
- SI - Special Industrial
- GI - General Industrial
- M - Medical
- SC - Special Conservancy
- RR - Rural Residential
- SR - Suburban Residential
- URA - Urban Residential A
- URB - Urban Residential B
- URC - Urban Residential C

Zoning Overlay

- FFR - Farms, Forests, and Rivers
- RI - Rural Incentive
- WP - Watershed Protection
- WSP - Water Supply Protection
- WSP Zone II - Water Supply Protection Zone II
- EU - Educational Use

Zoning overlays are superimposed over other districts shown on the Zoning Map. Regulations for an overlay district supersede regulations for the underlying district when there are conflicts.

Other

- Central Business Architecture
- Elm Street Historic

Assessors and Zoning Index Map
of the
City of Northampton

The maps contained herein are not for conveyances.
They contain errors and discrepancies.
They are intended for general planning purposes only.
They contain ERRORS and OMISSIONS that make them UNSUITABLE for any development analysis.
The data are NOT survey-quality.

Effective: 01 January 2007

www.NorthamptonMA.gov

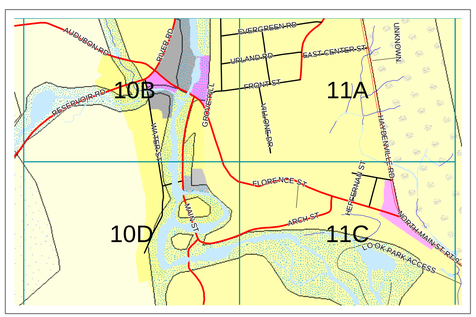

Leeds

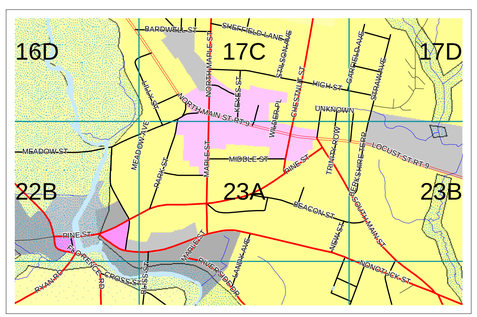

Florence Center

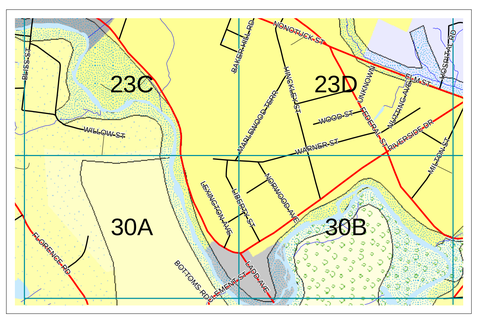

Baystate