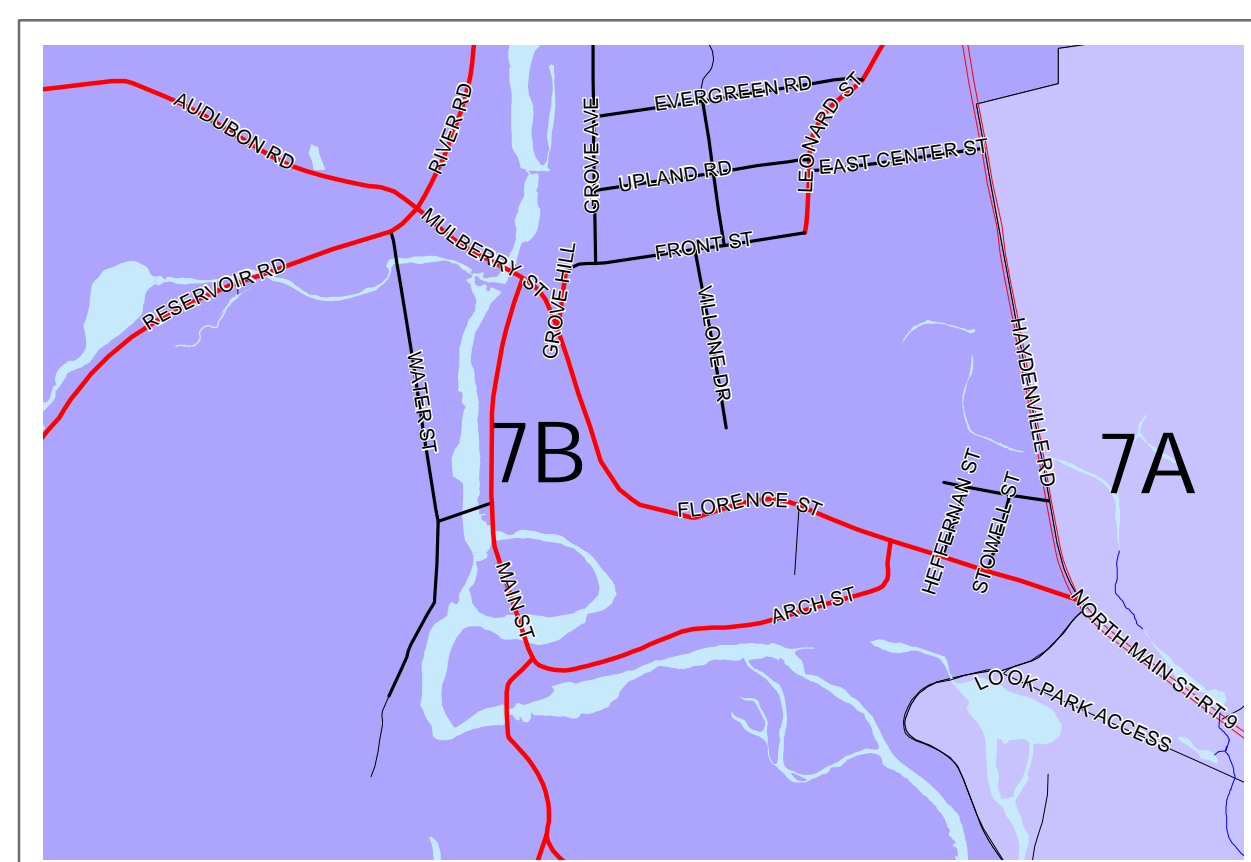


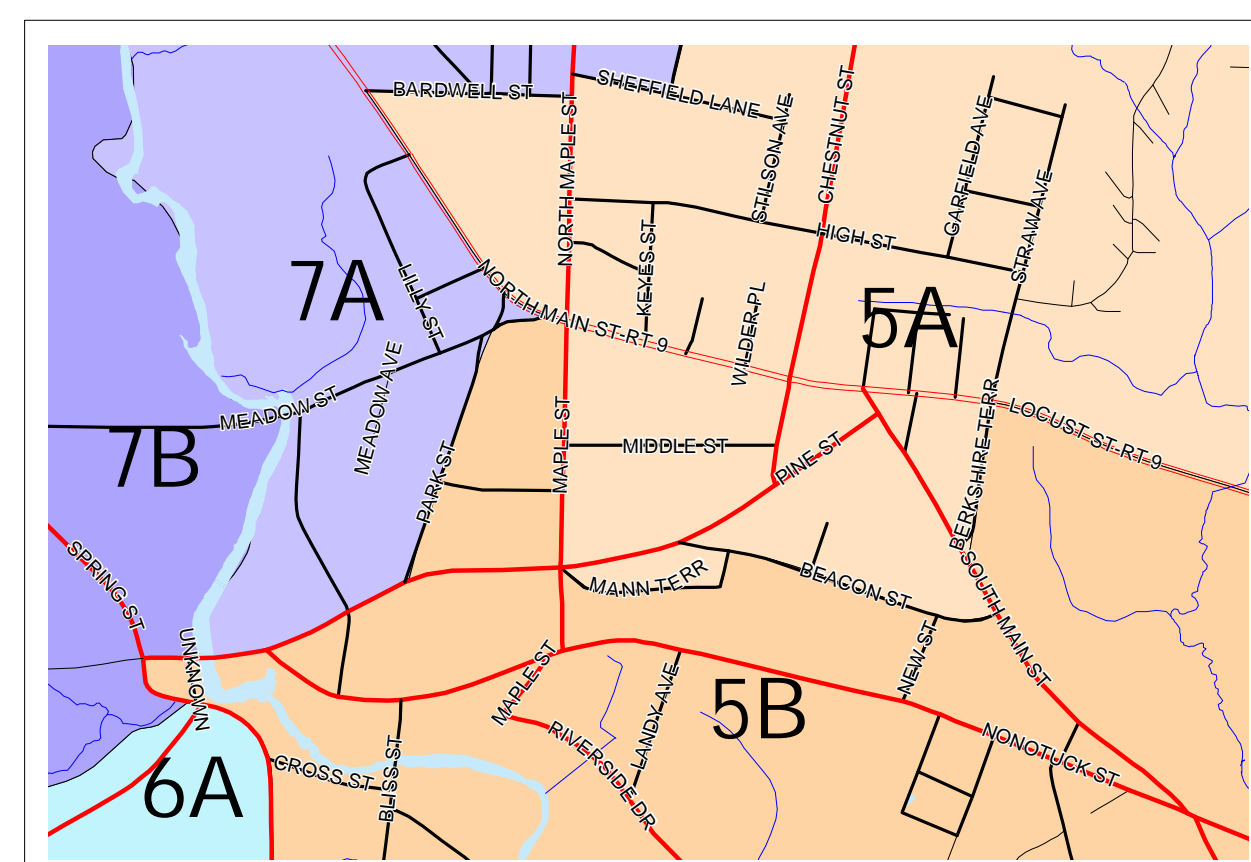
Downtown Northampton

WardPrec	Census 2020 Population
1A	2154
1B	2045
2A	2098
2B	2169
3A	2158
3B	2108
4A	2216
4B	2102
5A	2010
5B	2088
6A	2192
6B	2148
7A	2031
7B	2052

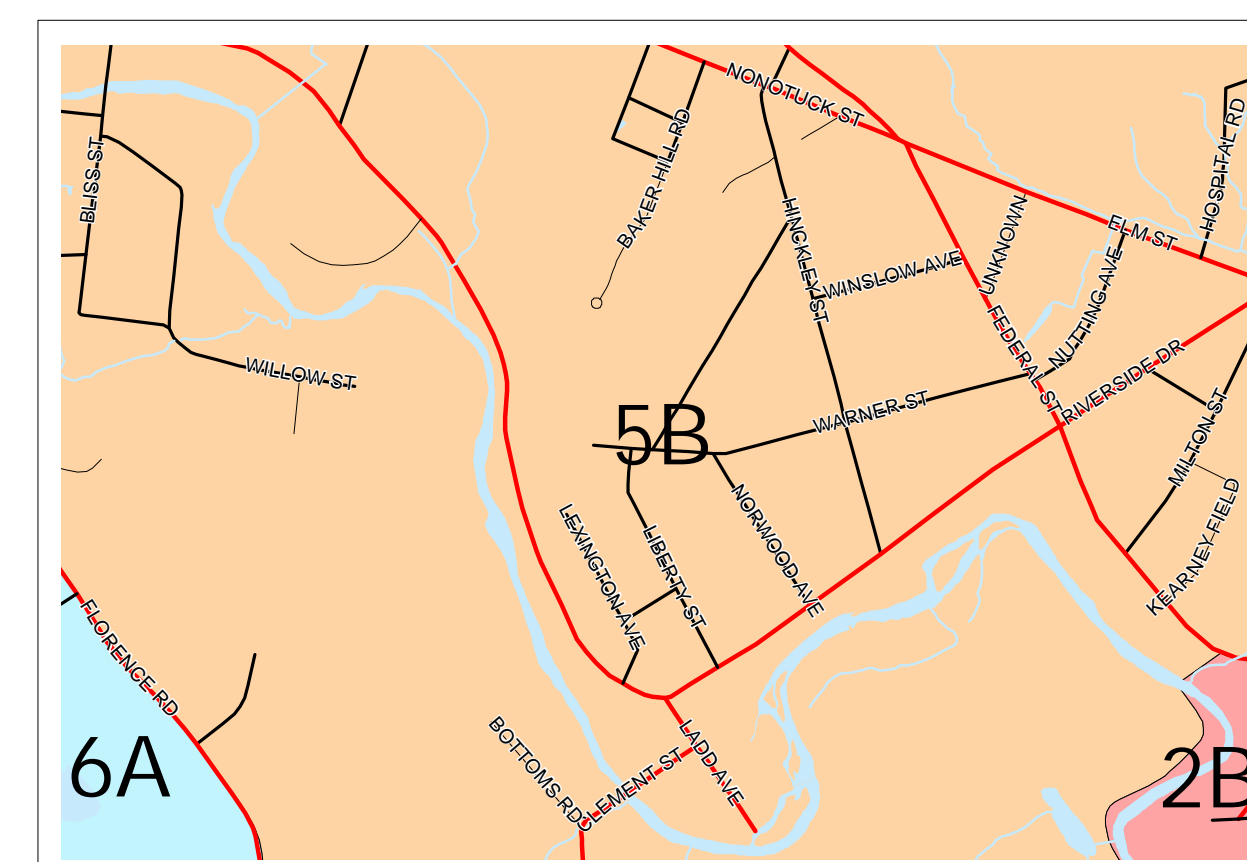
## Wards and Precincts of the City of Northampton



Leeds



Florence Center

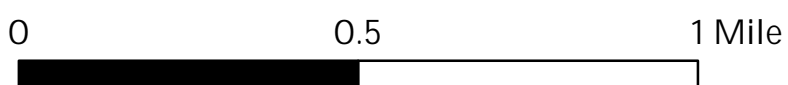
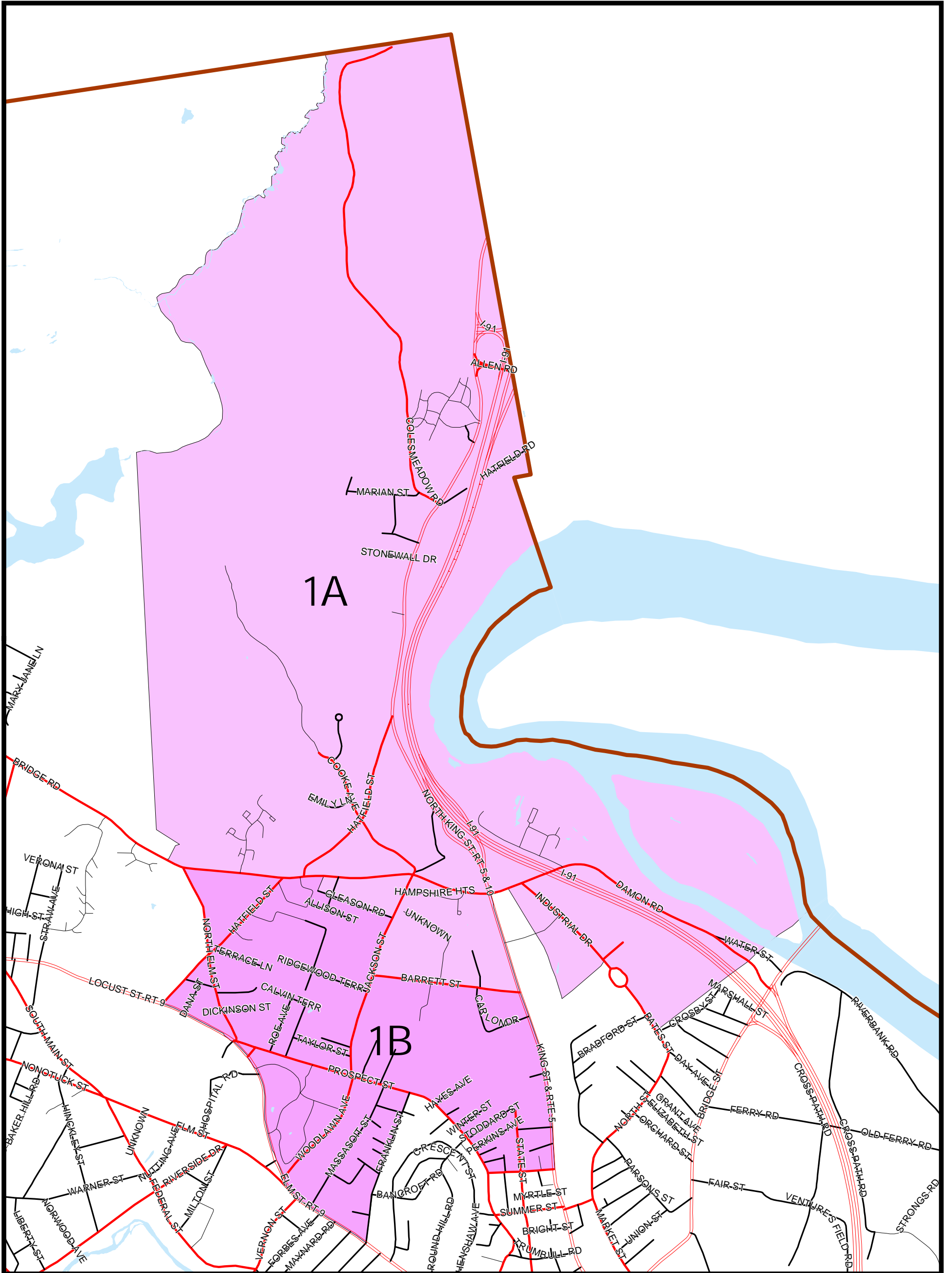


Baystate

This map is not for conveyances.  
It contains errors and discrepancies.  
It is intended for general reference purposes only.  
The spatial data are NOT survey-quality.  
Individuals requiring an authoritative determination  
of a ward or precinct boundary should refer to the  
legal written description, a copy of which is  
available from the City Clerk.



Effective: 31 December 2020  
[www.NorthamptonMA.gov](http://www.NorthamptonMA.gov)



# Ward and Precinct: 1

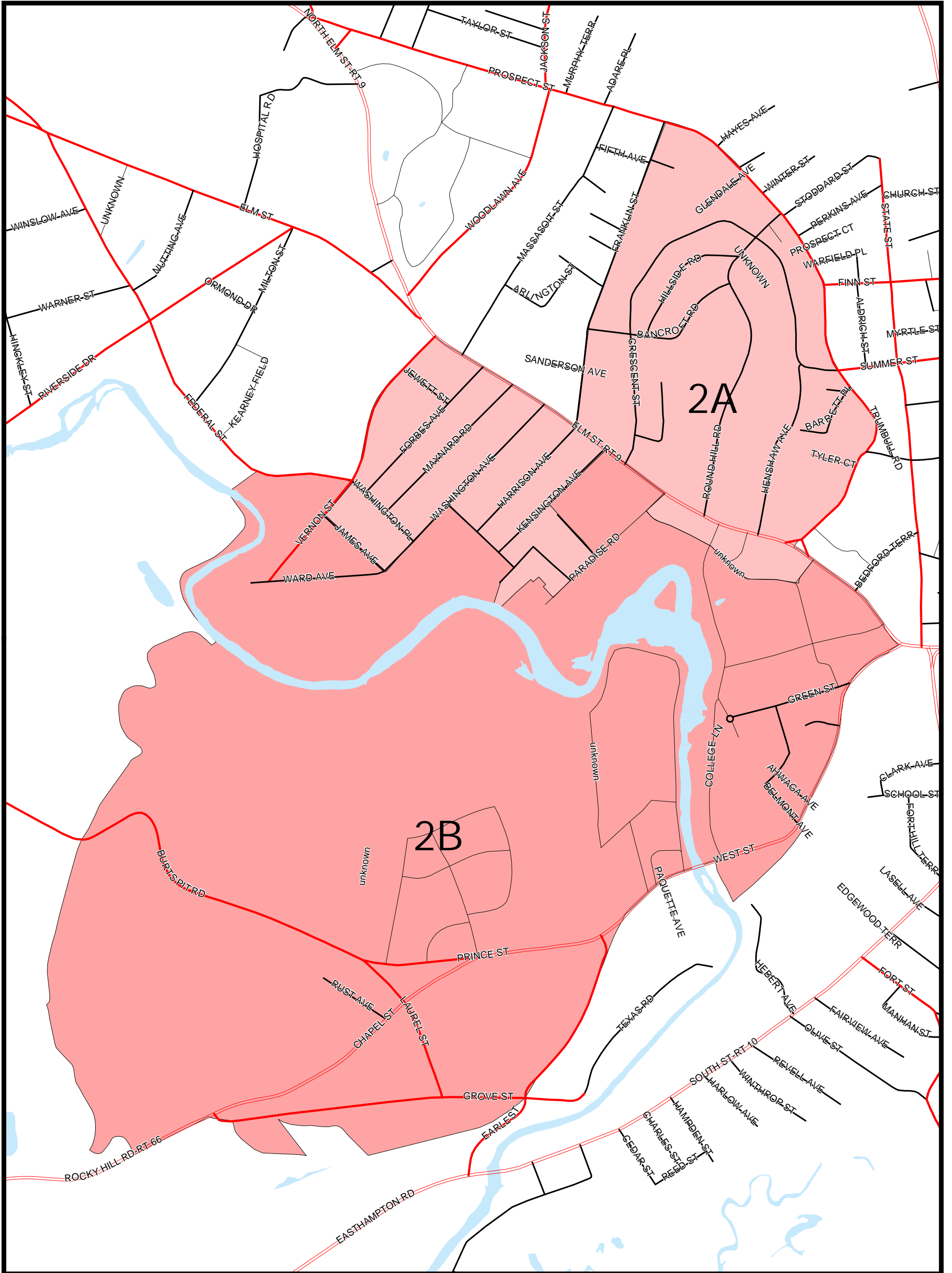


**This map is not for conveyances.  
 It contains errors and discrepancies.  
 It is intended for general reference purposes only.  
 The spatial data are NOT survey-quality.  
 Individuals requiring an authoritative determination  
 of a ward or precinct boundary should refer to the  
 legal written description, a copy of which is  
 available from the City Clerk.**



Effective: 31 December 2020

[www.NorthamptonMA.gov](http://www.NorthamptonMA.gov)



0 0.5 Mile

## Ward and Precinct: 2

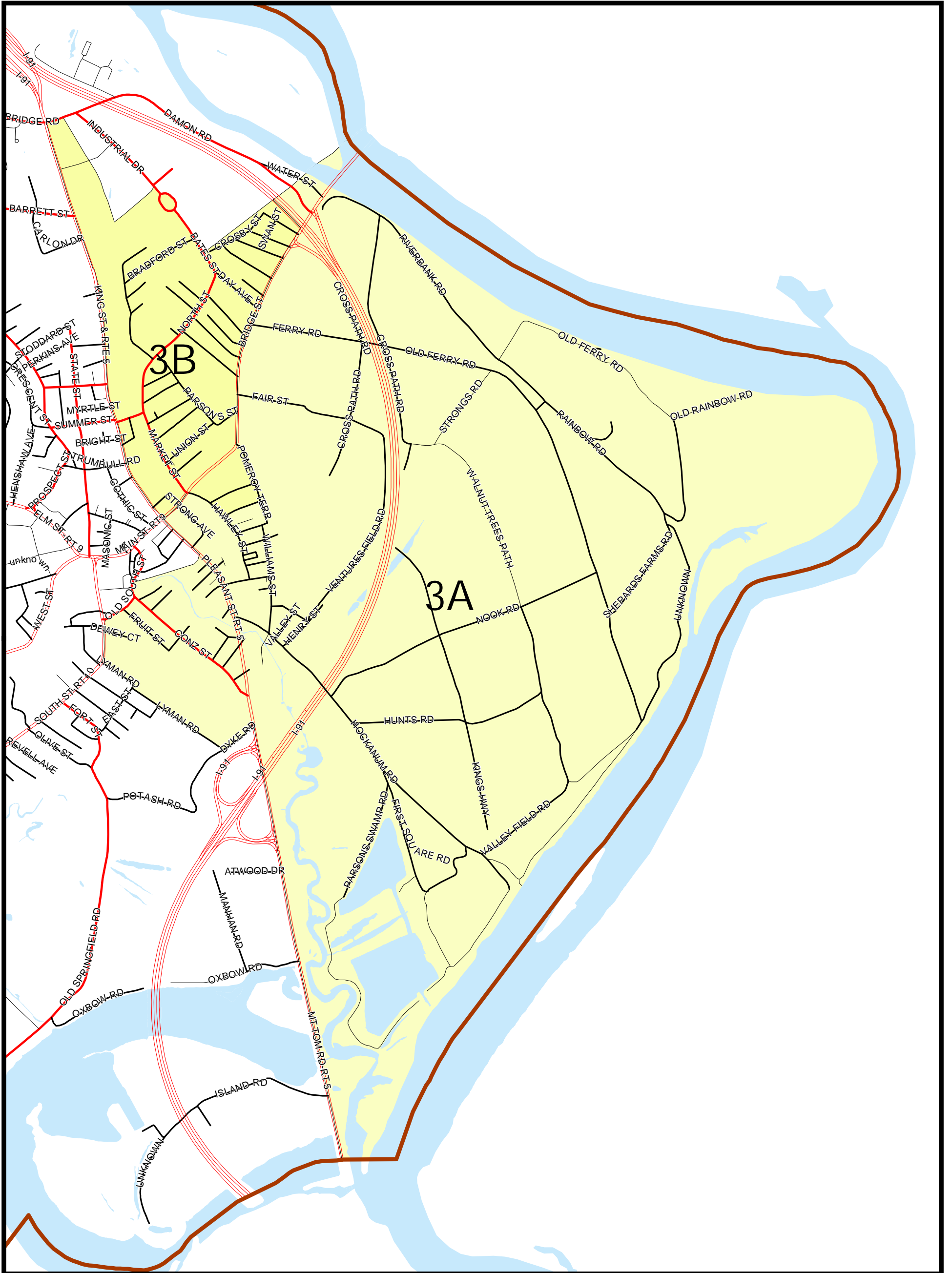


This map is not for conveyances.  
 It contains errors and discrepancies.  
 It is intended for general reference purposes only.  
 The spatial data are NOT survey-quality.  
 Individuals requiring an authoritative determination  
 of a ward or precinct boundary should refer to the  
 legal written description, a copy of which is  
 available from the City Clerk.



Effective: 31 December 2020

[www.NorthamptonMA.gov](http://www.NorthamptonMA.gov)



0 0.5 1 Mile

# Ward and Precinct: 3

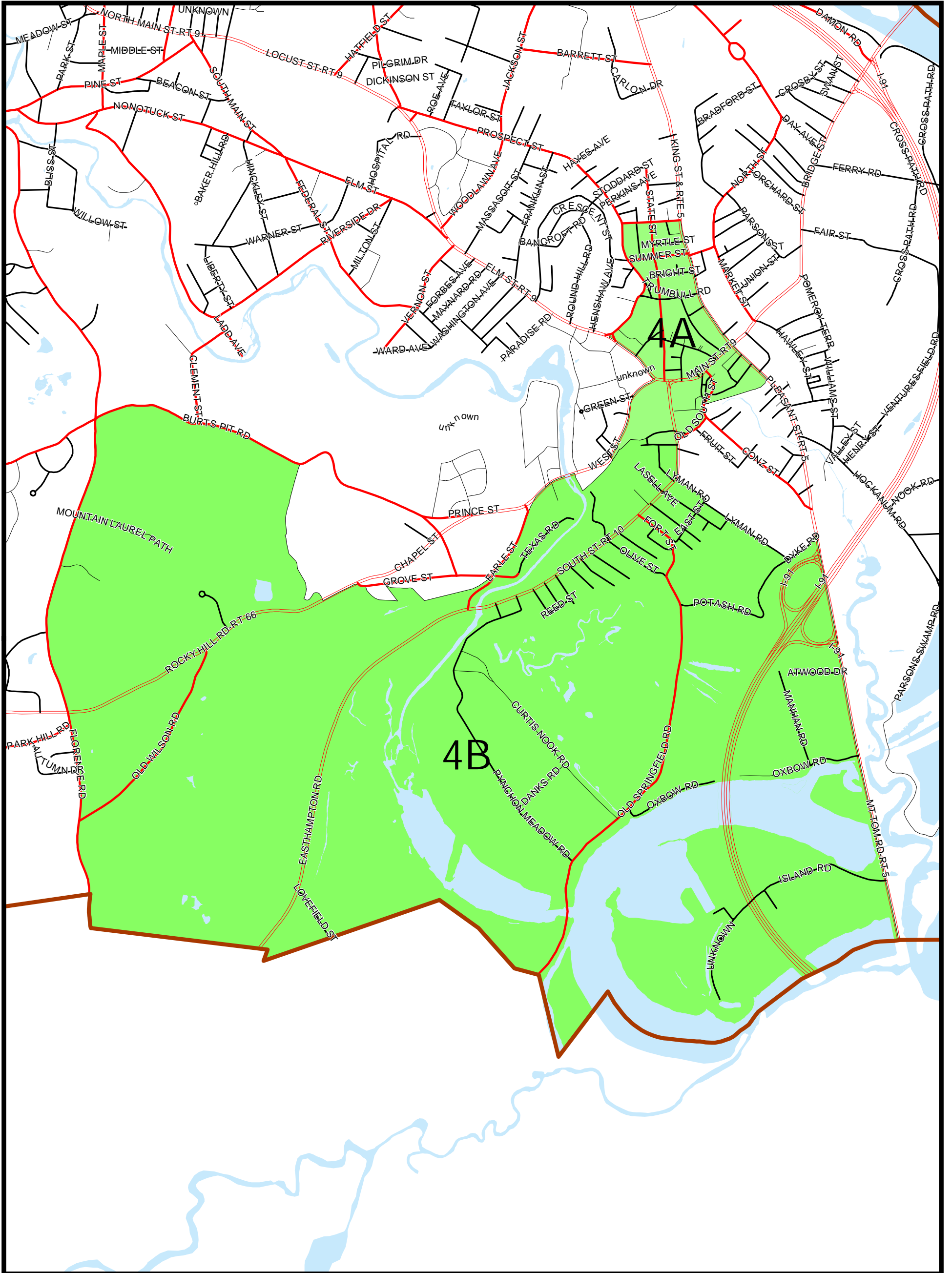


This map is not for conveyances.  
 It contains errors and discrepancies.  
 It is intended for general reference purposes only.  
 The spatial data are NOT survey-quality.  
 Individuals requiring an authoritative determination  
 of a ward or precinct boundary should refer to the  
 legal written description, a copy of which is  
 available from the City Clerk.



Effective: 31 December 2020

[www.NorthamptonMA.gov](http://www.NorthamptonMA.gov)



0 0.5 1 Mile

# Ward and Precinct: 4

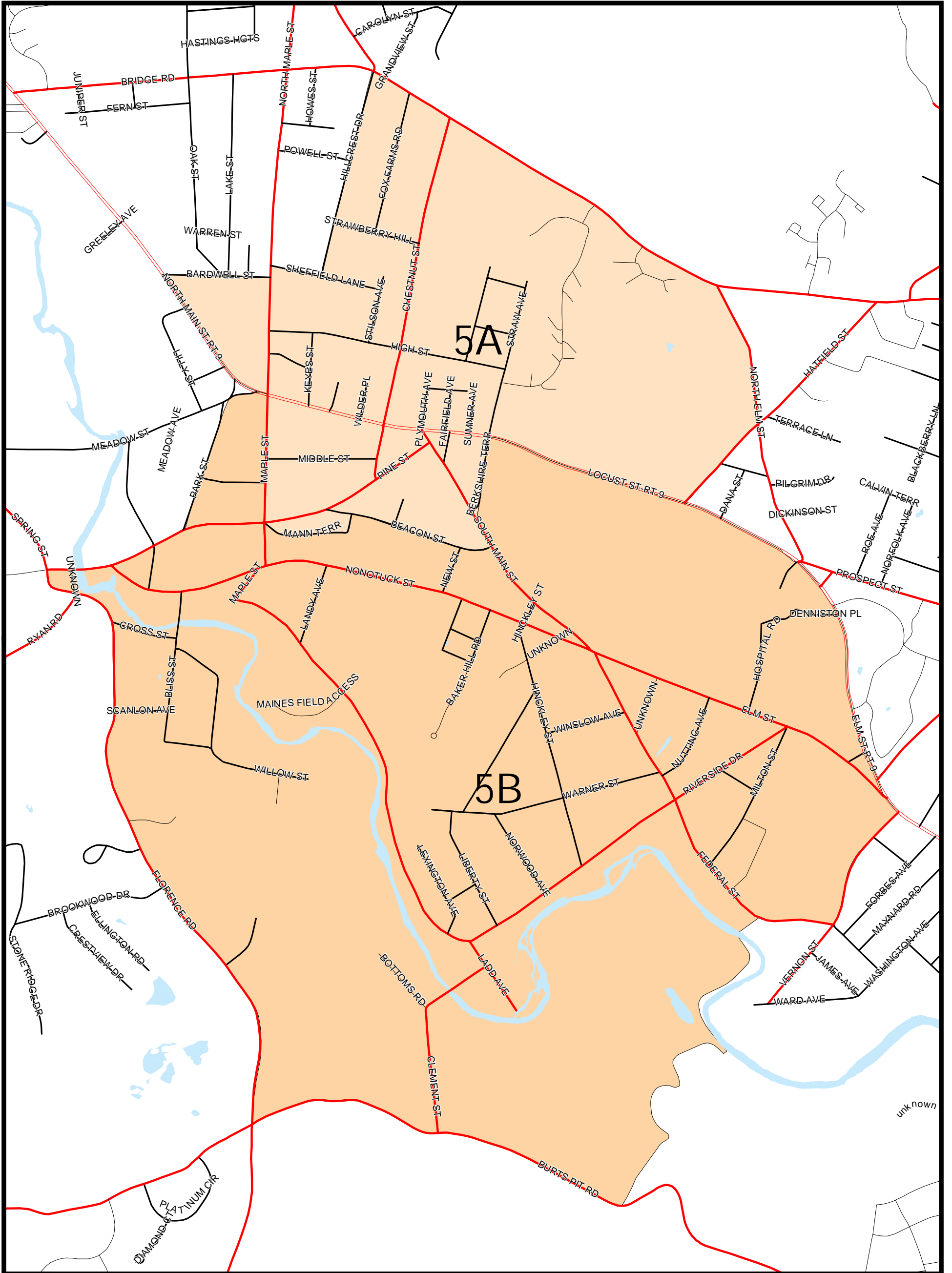


This map is not for conveyances.  
 It contains errors and discrepancies.  
 It is intended for general reference purposes only.  
 The spatial data are NOT survey-quality.  
 Individuals requiring an authoritative determination  
 of a ward or precinct boundary should refer to the  
 legal written description, a copy of which is  
 available from the City Clerk.



Effective: 31 December 2020

[www.NorthamptonMA.gov](http://www.NorthamptonMA.gov)



0 0.5 Mile

# Ward and Precinct: 5



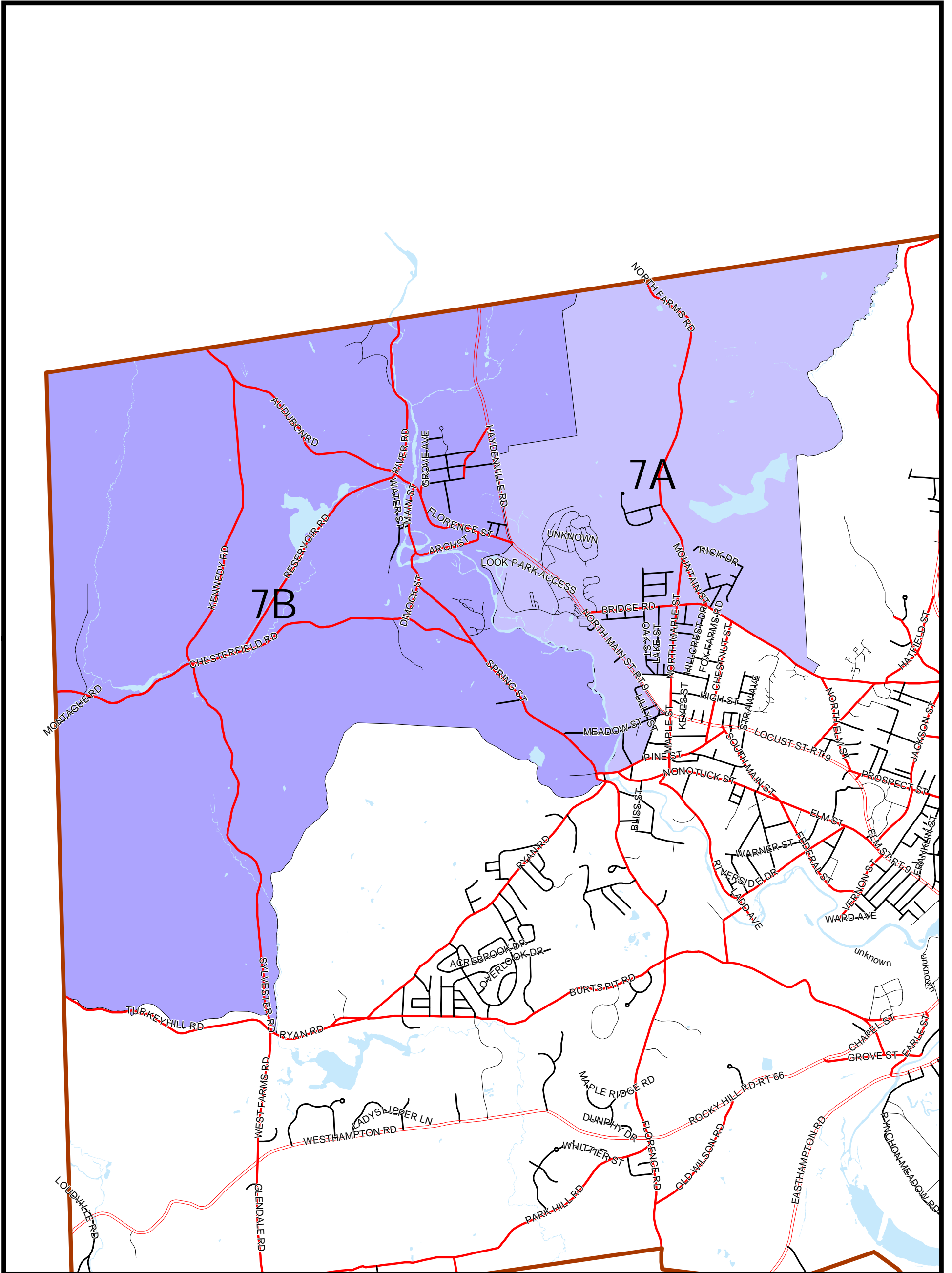
**This map is not for conveyances.  
 It contains errors and discrepancies.  
 It is intended for general reference purposes only.  
 The spatial data are NOT survey-quality.  
 Individuals requiring an authoritative determination  
 of a ward or precinct boundary should refer to the  
 legal written description, a copy of which is  
 available from the City Clerk.**



Effective: 31 December 2020

[www.NorthamptonMA.gov](http://www.NorthamptonMA.gov)





0 0.5 1 1.5 Mile

## Ward and Precinct: 7



This map is not for conveyances.  
 It contains errors and discrepancies.  
 It is intended for general reference purposes only.  
 The spatial data are NOT survey-quality.  
 Individuals requiring an authoritative determination  
 of a ward or precinct boundary should refer to the  
 legal written description, a copy of which is  
 available from the City Clerk.



Effective: 31 December 2020

[www.NorthamptonMA.gov](http://www.NorthamptonMA.gov)