




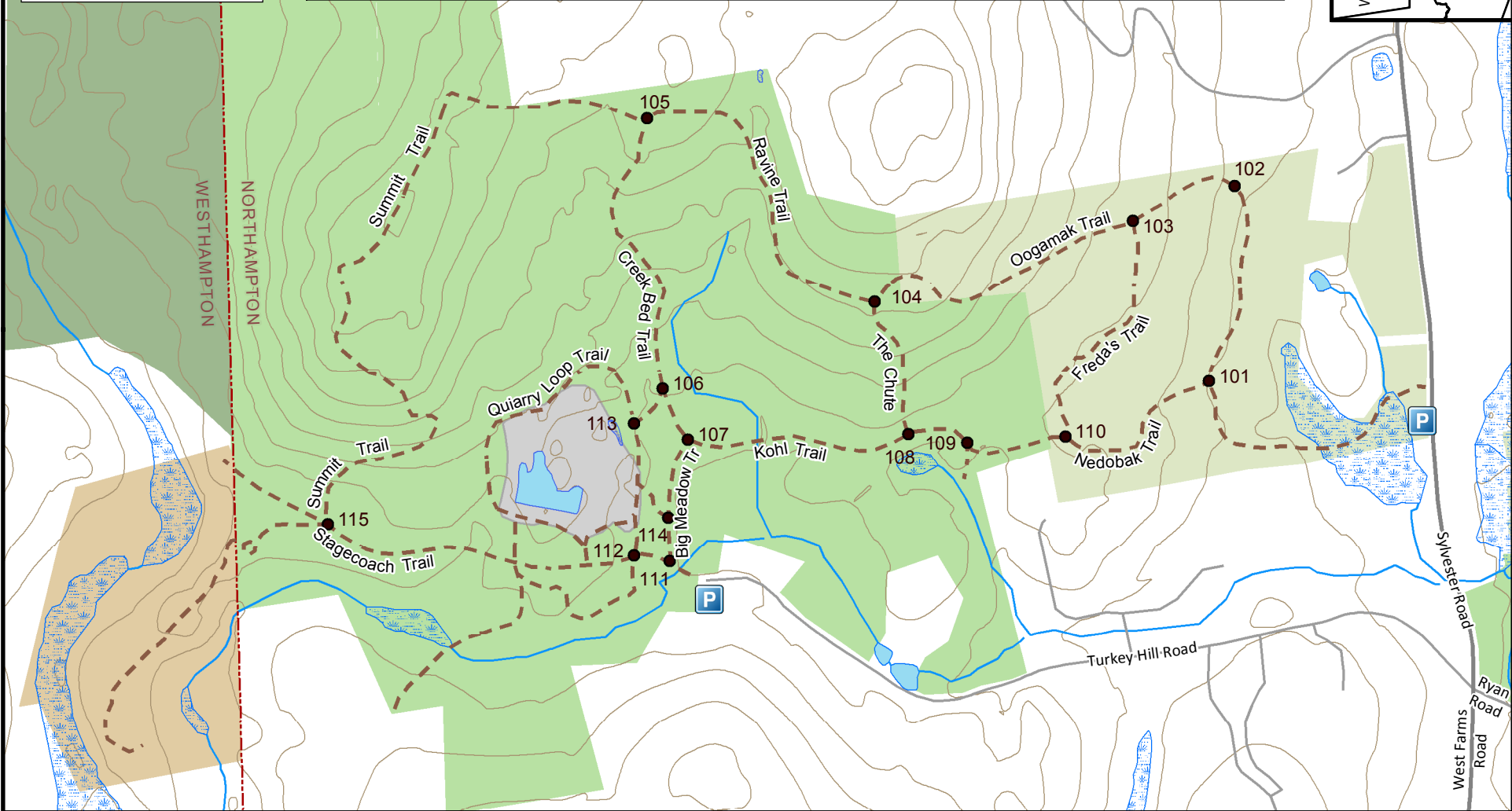
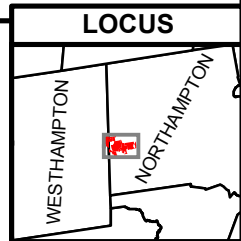




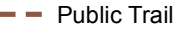




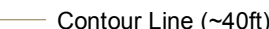

Mineral Hills Conservation Area Trail Network

Northampton, MA



 City Conservation Land with Conservation Restriction held by Kestrel Land Trust (Kestrel)	 City Land with Ag. Preservation Restriction
 Kestrel-Owned Conservation Land	 Private Conserved Land (Public Access)
	 Mineral Hills Quarry



 Water Body	 Stream	 Public Trail	 Town Boundary	 Parking	0 500 1,000 Feet	N ▲	1:9,000
 Wetland	 Road	 Contour Line (~40ft)	 Trail Intersection				

Data provided by MassGIS, local municipalities, and volunteers. All data are approximate and provided without warranty or liability. Map created by B.E. Wright.